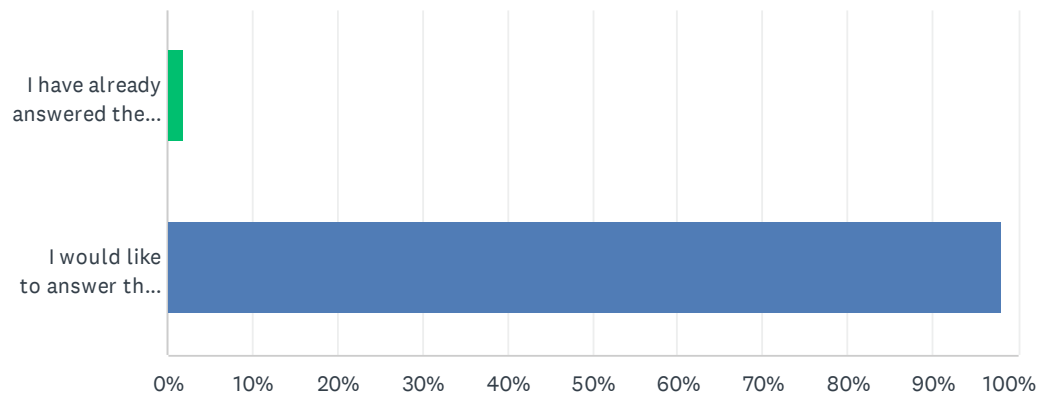


Q1 You may have already been asked the questions on housing as part of the door-to-door survey, in which case, there is no need to answer them again. Tell us if you have answered them or not, and when you click 'next' you will be moved to the appropriate part of the survey

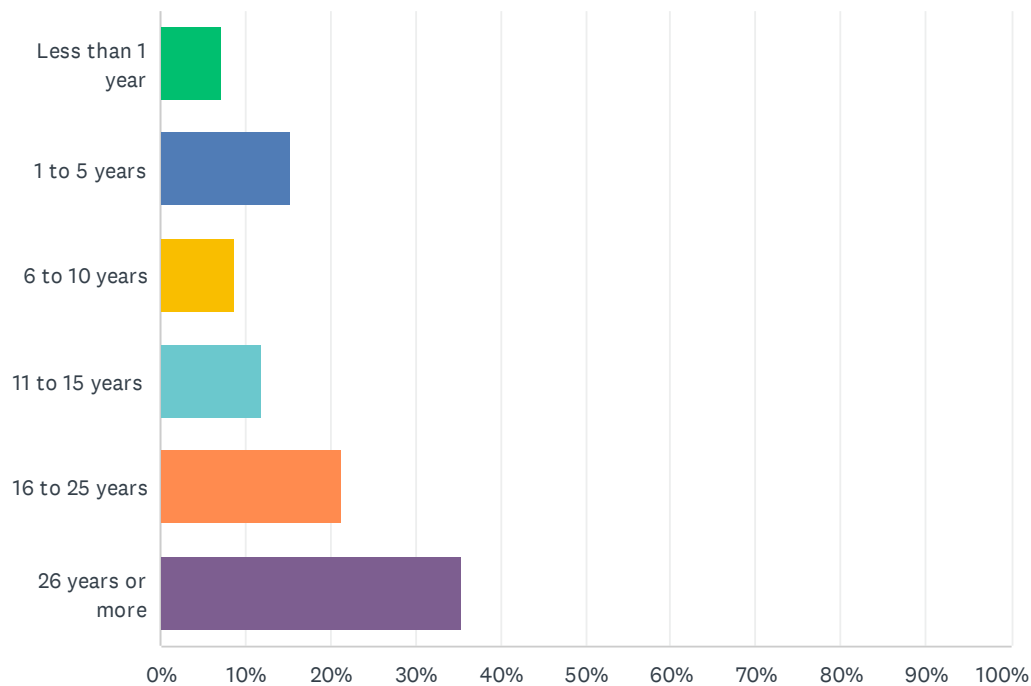
Answered: 156 Skipped: 4



ANSWER CHOICES	RESPONSES	
I have already answered these questions as part of the door-to-door survey	1.92%	3
I would like to answer these questions	98.08%	153
TOTAL		156

Q2 How long have you lived in Pembury?

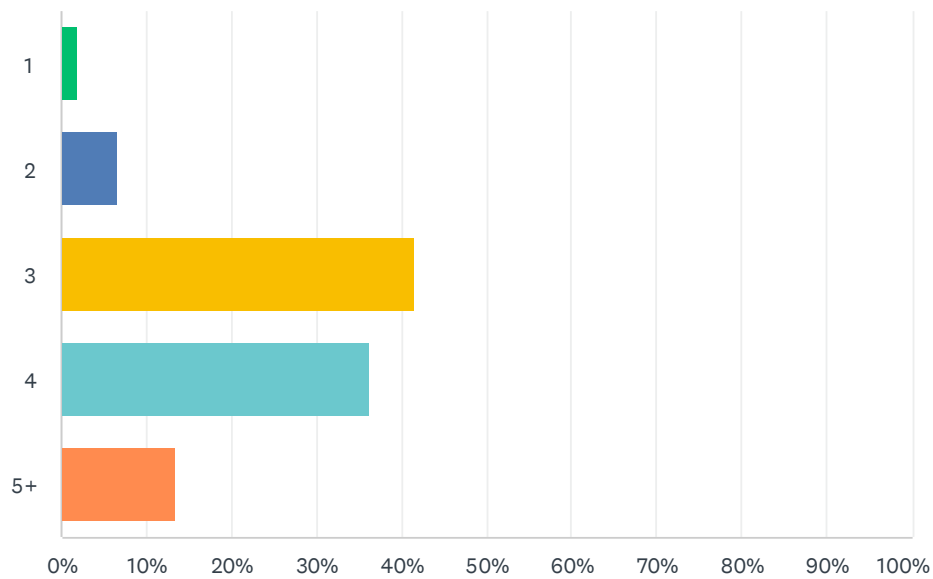
Answered: 150 Skipped: 10



ANSWER CHOICES	RESPONSES	
Less than 1 year	7.33%	11
1 to 5 years	15.33%	23
6 to 10 years	8.67%	13
11 to 15 years	12.00%	18
16 to 25 years	21.33%	32
26 years or more	35.33%	53
TOTAL		150

Q3 How many bedrooms does your house have?

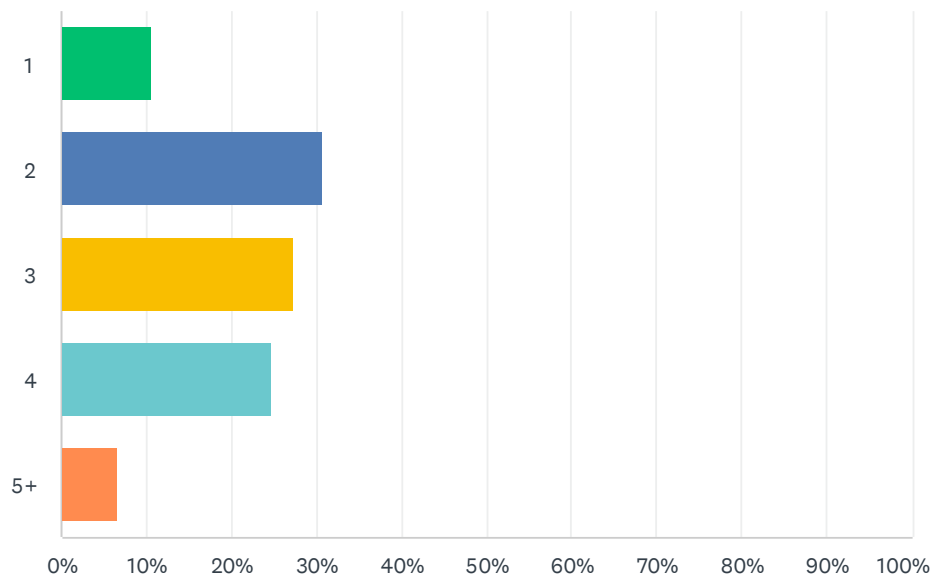
Answered: 149 Skipped: 11



ANSWER CHOICES	RESPONSES	
1	2.01%	3
2	6.71%	10
3	41.61%	62
4	36.24%	54
5+	13.42%	20
TOTAL		149

Q4 How many people currently live in your house?

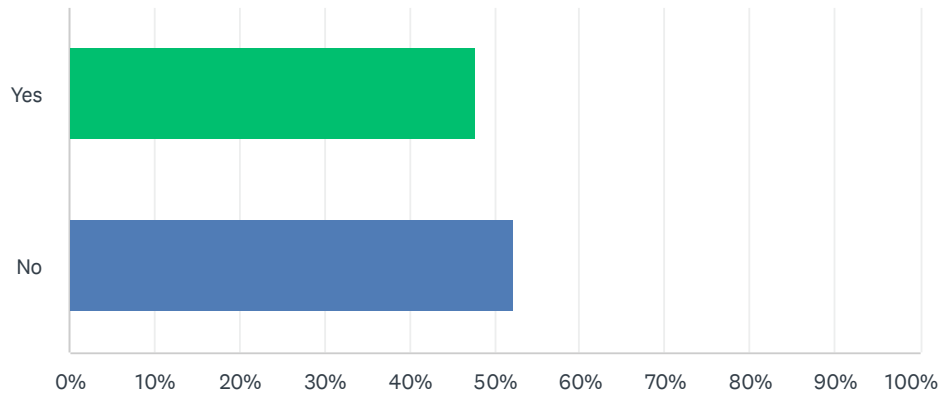
Answered: 150 Skipped: 10



ANSWER CHOICES	RESPONSES	
1	10.67%	16
2	30.67%	46
3	27.33%	41
4	24.67%	37
5+	6.67%	10
TOTAL		150

Q5 Do you anticipate anyone in your household seeking to move in the next 5 to 10 years?

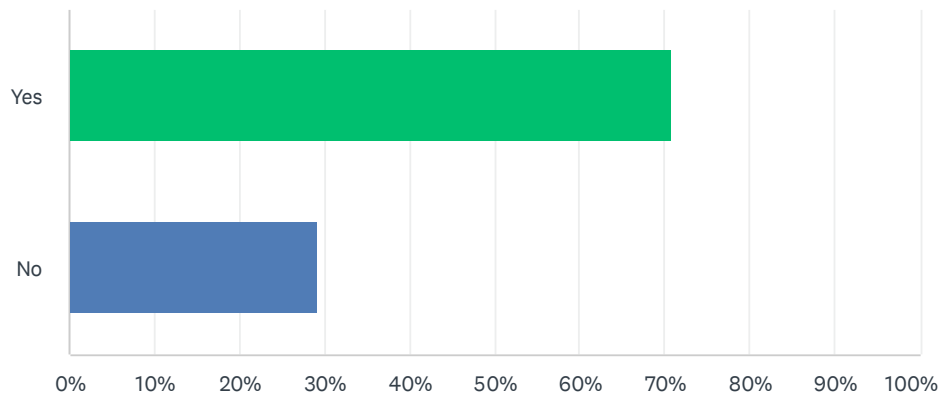
Answered: 151 Skipped: 9



ANSWER CHOICES	RESPONSES	
Yes	47.68%	72
No	52.32%	79
TOTAL		151

Q6 If a suitable property was available, would the person moving like to stay in Pembury?

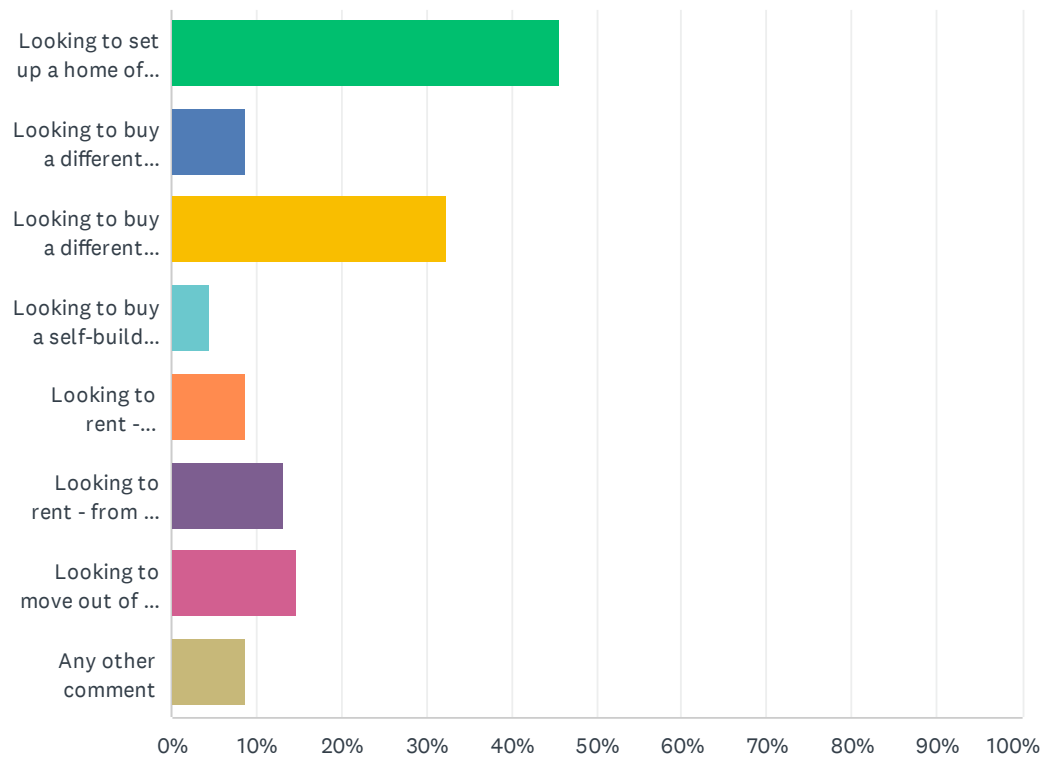
Answered: 65 Skipped: 95



ANSWER CHOICES	RESPONSES	
Yes	70.77%	46
No	29.23%	19
TOTAL		65

Q7 When considering moving, which of the following would they be seeking (tick all that apply)

Answered: 68 Skipped: 92

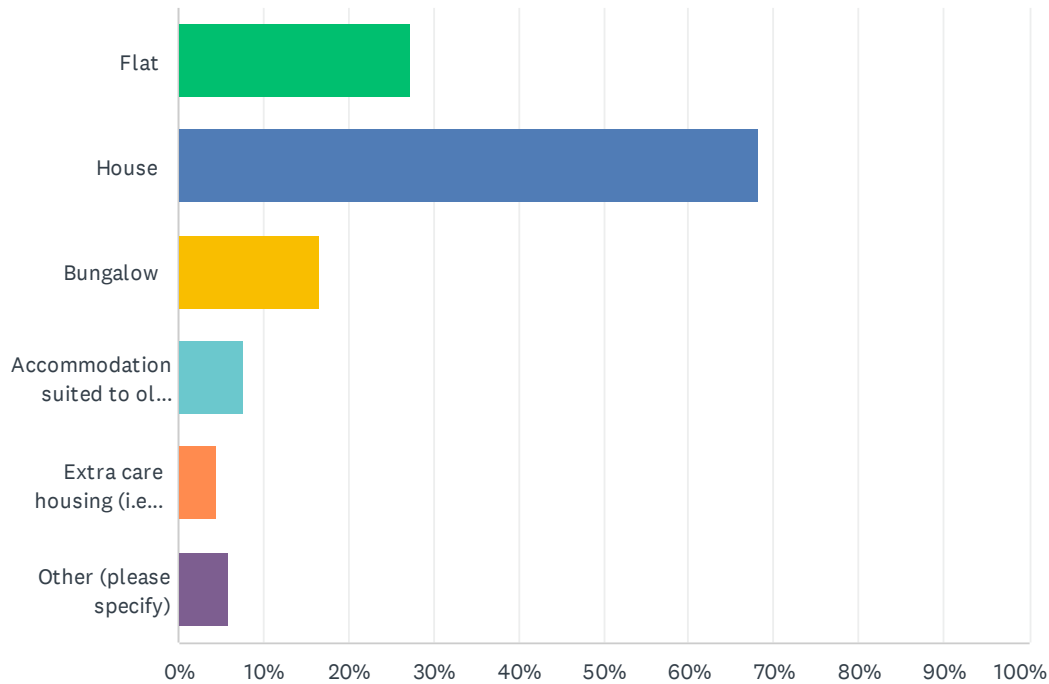


ANSWER CHOICES	RESPONSES	
Looking to set up a home of their own	45.59%	31
Looking to buy a different house - new build	8.82%	6
Looking to buy a different house - existing property	32.35%	22
Looking to buy a self-build plot	4.41%	3
Looking to rent - privately	8.82%	6
Looking to rent - from a housing association / local council	13.24%	9
Looking to move out of the area	14.71%	10
Any other comment	8.82%	6
Total Respondents: 68		

#	ANY OTHER COMMENT	DATE
1	Moving to be near grown up children.	9/25/2021 11:28 PM
2	Probably wont live that long	9/24/2021 7:25 PM
3	Going to University	9/12/2021 1:20 PM
4	Overseas to far less congested area	8/30/2021 11:28 AM
5	We will need a property suitable to retire to. We would like less bedrooms but with good living space.	8/29/2021 3:51 PM

Q8 What type of housing would that person be looking for? (tick all that apply)

Answered: 66 Skipped: 94

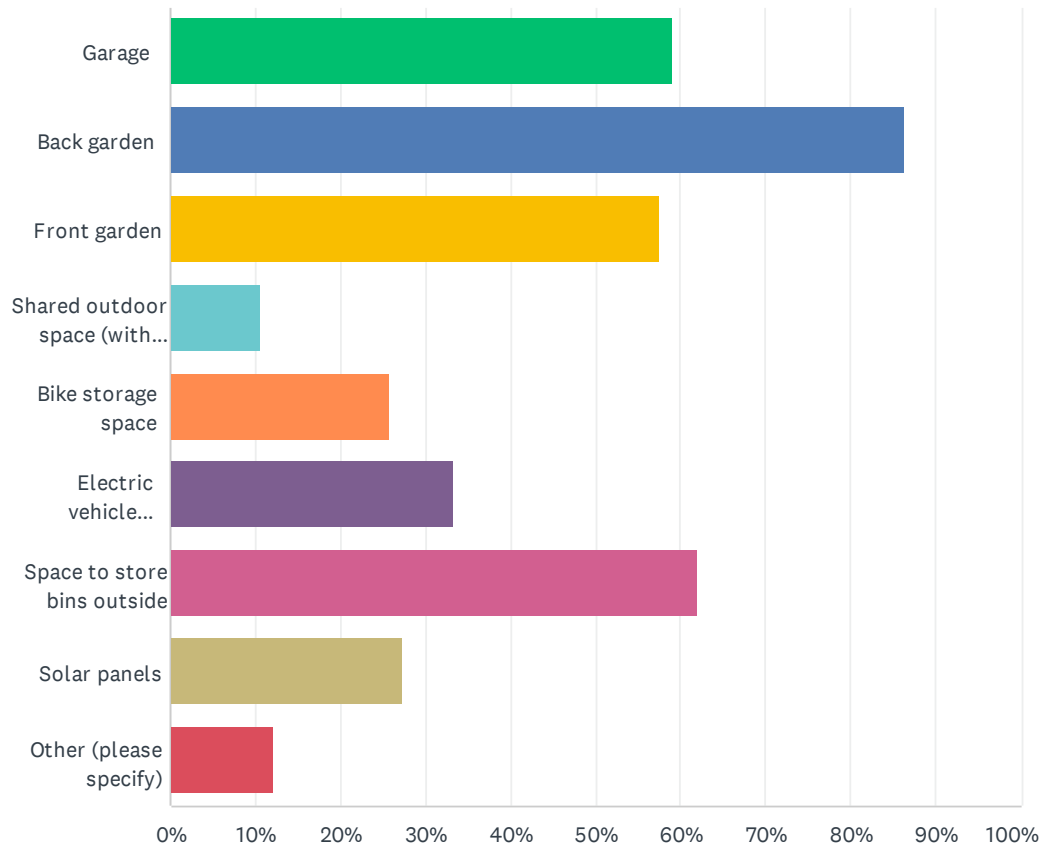


ANSWER CHOICES	RESPONSES	
Flat	27.27%	18
House	68.18%	45
Bungalow	16.67%	11
Accommodation suited to older people, but without extra support	7.58%	5
Extra care housing (i.e. with on-site support)	4.55%	3
Other (please specify)	6.06%	4
Total Respondents: 66		

#	OTHER (PLEASE SPECIFY)	DATE
1	Supported housing for young people rather than the elderly	10/11/2021 5:04 PM
2	none	9/24/2021 7:25 PM
3	Plot	9/12/2021 3:04 PM
4	This is clearly a marketing play for the new housing saturation	8/30/2021 11:28 AM

Q9 What facilities would the person moving like in their home? (click all that apply)

Answered: 66 Skipped: 94



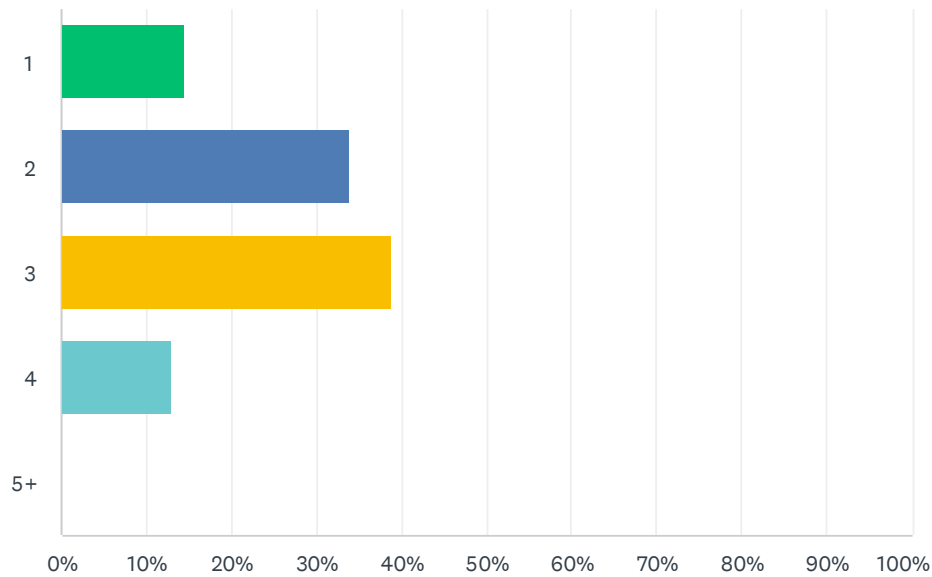
ANSWER CHOICES	RESPONSES	
Garage	59.09%	39
Back garden	86.36%	57
Front garden	57.58%	38
Shared outdoor space (with other properties)	10.61%	7
Bike storage space	25.76%	17
Electric vehicle charging point	33.33%	22
Space to store bins outside	62.12%	41
Solar panels	27.27%	18
Other (please specify)	12.12%	8
Total Respondents: 66		

#	OTHER (PLEASE SPECIFY)	DATE
1	none	9/24/2021 7:25 PM
2	shared work spaces	9/12/2021 3:49 PM
3	Driveway	9/12/2021 3:09 PM

4	Parking for works vehicle	9/12/2021 1:53 PM
5	Easily accessible. Downstairs shower and toilet.	9/12/2021 1:48 PM
6	Marketing ploy	8/30/2021 11:28 AM
7	Parking	8/29/2021 8:19 PM
8	J	8/29/2021 1:48 PM

Q10 How many bedrooms would they be seeking?

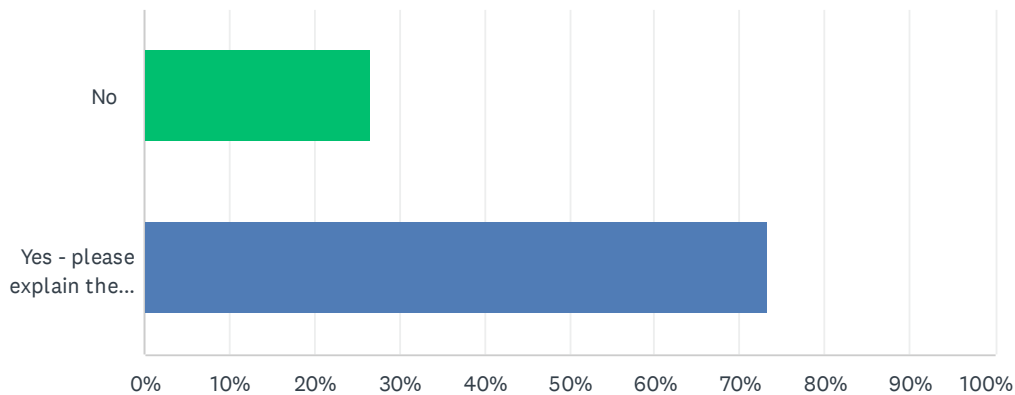
Answered: 62 Skipped: 98



ANSWER CHOICES	RESPONSES	
1	14.52%	9
2	33.87%	21
3	38.71%	24
4	12.90%	8
5+	0.00%	0
TOTAL		62

Q11 Do you/they think that there will be any challenges in finding what you are after?

Answered: 64 Skipped: 96



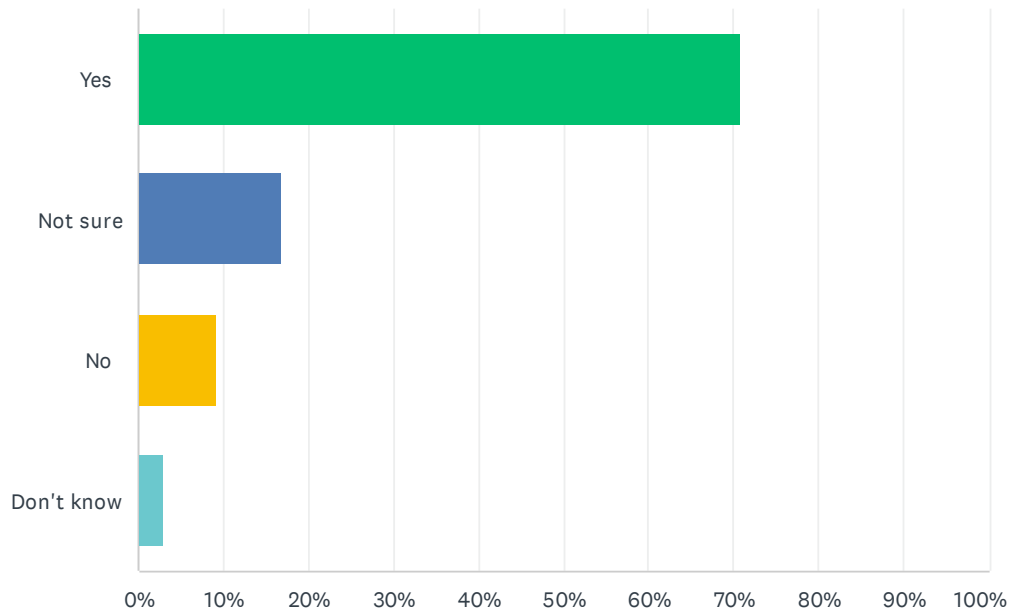
ANSWER CHOICES	RESPONSES	
No	26.56%	17
Yes - please explain the challenges you foresee	73.44%	47
TOTAL		64

#	YES - PLEASE EXPLAIN THE CHALLENGES YOU FORESEE	DATE
1	I cannot afford to live in Pembury	10/19/2021 4:29 PM
2	Difficulty in amassing the deposit	10/19/2021 4:13 PM
3	Price	10/12/2021 5:21 PM
4	Limited market in the village	10/11/2021 6:13 PM
5	Not much available in Pembury if anything at all	10/11/2021 5:04 PM
6	Lack of availability	10/7/2021 9:29 PM
7	Expense	10/5/2021 11:26 AM
8	Poor availability	10/4/2021 12:39 PM
9	possibly, depends on location	9/25/2021 11:28 PM
10	nul and void	9/24/2021 7:25 PM
11	Shortage of supported living accommodation	9/24/2021 5:06 PM
12	Price	9/24/2021 4:41 PM
13	Avalibe quality housing	9/24/2021 2:39 PM
14	Property is selling quickly	9/24/2021 12:15 PM
15	managing to find acommodation that they would fell happy with	9/22/2021 9:12 PM
16	Managing to find accommodation that they would feel happy and safe in, also one that wouldn't be too far from public transport, somewhere that would have a very stable internet/wi-fi connection	9/14/2021 10:38 AM
17	Nothing really coming up for sale in their price band	9/13/2021 8:14 PM
18	Too expensive. Not enough of proerties for first time buyers.	9/12/2021 4:00 PM
19	Few available Too expensive. Need affordable housing,	9/12/2021 3:09 PM

20	Finding such a plot	9/12/2021 3:04 PM
21	Affordability	9/12/2021 1:53 PM
22	Very few properties of this type in Pembury	9/12/2021 1:48 PM
23	Not enough affordable housing	9/12/2021 1:39 PM
24	Would want a dog.	9/12/2021 12:48 PM
25	Houses are too expensive	9/11/2021 3:53 PM
26	Affordability	9/10/2021 9:06 AM
27	Need supported living	9/7/2021 12:51 PM
28	Few bungalows available	9/2/2021 4:32 PM
29	The prices	9/2/2021 10:50 AM
30	Not enough low cost starter homes for young people	9/2/2021 8:04 AM
31	Marketing ploy	8/30/2021 11:28 AM
32	Affordability	8/29/2021 8:19 PM
33	No affordable housing	8/29/2021 6:54 PM
34	There oi not seem to be many properties for people to down size to.	8/29/2021 3:51 PM
35	Limited amount in village	8/29/2021 1:48 PM
36	No houses of this type available now or likely to be in the next 5 years	8/21/2021 5:50 PM
37	There are very few housing association properties available to exchange with	8/20/2021 7:26 AM
38	Few properties available	8/19/2021 2:00 PM
39	lack of available properties	8/18/2021 4:12 PM
40	Shortage of houses in Pembury	8/17/2021 8:00 PM
41	There is a shortage/lack of first-time affordable property in the village	8/9/2021 10:43 AM
42	Lack of retirement properties in Pembury	8/7/2021 4:09 PM
43	High prices	8/4/2021 7:19 AM
44	Cost	8/3/2021 9:37 PM
45	Shortage of reasonably priced housing stock	8/3/2021 8:48 PM
46	Lack of suitable properties	8/3/2021 1:25 PM
47	Availability and budget	8/3/2021 9:34 AM

Q12 Is it important to you that new building developments in Pembury should be built using environmentally-friendly practices, for instance solar panels, ground source heat pumps etc.

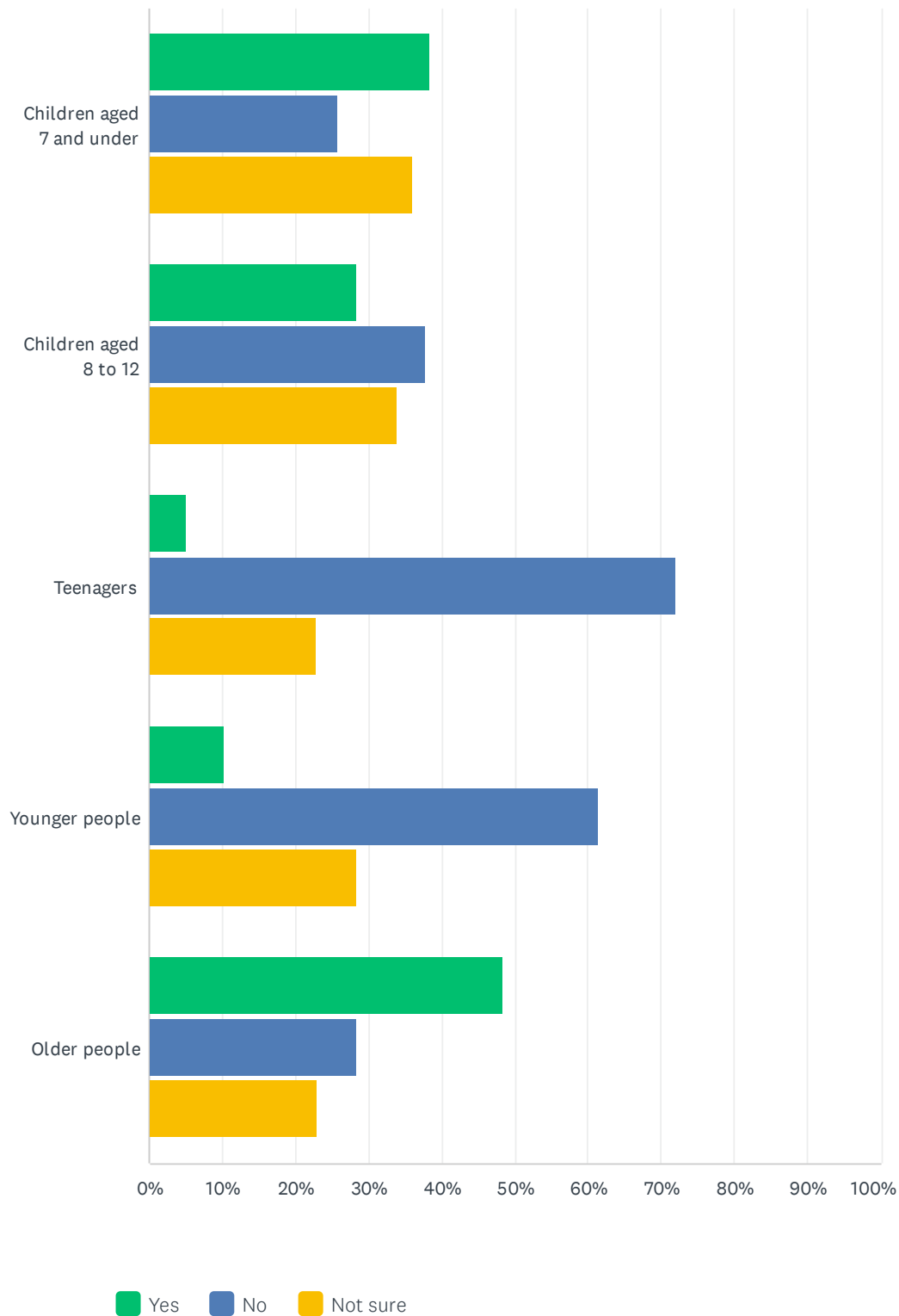
Answered: 65 Skipped: 95



ANSWER CHOICES	RESPONSES	
Yes	70.77%	46
Not sure	16.92%	11
No	9.23%	6
Don't know	3.08%	2
TOTAL		65

Q13 Do you think that there is enough provision of community facilities in Pembury?

Answered: 142 Skipped: 18



	YES	NO	NOT SURE	TOTAL	WEIGHTED AVERAGE
Children aged 7 and under	38.28% 49	25.78% 33	35.94% 46	128	1.98
Children aged 8 to 12	28.35% 36	37.80% 48	33.86% 43	127	2.06
Teenagers	5.15% 7	72.06% 98	22.79% 31	136	2.18
Younger people	10.24% 13	61.42% 78	28.35% 36	127	2.18
Older people	48.46% 63	28.46% 37	23.08% 30	130	1.75

Q14 If you think facilities are lacking, please say what is needed and where.

Answered: 86 Skipped: 74

#	RESPONSES	DATE
1	With more housing the demand will increase	10/11/2021 6:15 PM
2	Nothing for teens and young adults and no where for them to go	10/11/2021 5:05 PM
3	public toilets. youth club or similar	10/11/2021 3:58 PM
4	Improved parks and local shops	10/10/2021 7:10 PM
5	Cafe maybe	10/7/2021 9:30 PM
6	Either facilities for teenagers or young people or better public transport systems so they can use those in Tunbridge Wells.	10/6/2021 12:00 PM
7	Youth club, cafe, children play groups, children clubs sport clubs	10/6/2021 6:24 AM
8	Youth club for all ages	10/5/2021 10:56 PM
9	We need more open spaces and less housing.	10/5/2021 8:40 PM
10	Youth clubs	10/5/2021 6:38 PM
11	Shared space toilets. Cafe. Indoor meeting places rather than the park	10/5/2021 11:27 AM
12	Indoor sports facilities	10/3/2021 8:04 AM
13	Park for younger children is used teenagers just hang around need facilities for them not just sitting in the park	9/27/2021 9:16 PM
14	Swimming Pool, Gym. Steering committee formed to explore.	9/25/2021 11:30 PM
15	not aware of any existing	9/24/2021 7:26 PM
16	Youth club	9/24/2021 4:41 PM
17	not sure	9/24/2021 2:49 PM
18	Gp surgery availability	9/24/2021 2:40 PM
19	Coffee shops, bakery, community events, refreshments and toilet facilities at the park	9/24/2021 1:36 PM
20	N/a	9/24/2021 1:32 PM
21	Teenage facilities	9/24/2021 1:15 PM
22	Interaction	9/24/2021 12:23 PM
23	There are few facilities, activities, or places to meet for teenagers.	9/24/2021 12:17 PM
24	The recreational park has basic facilities but could be looked at for improvement. A larger court due to the amount of use it gets and its current size. Toilet facilities would be appreciated. Youth clubs in the pavillion on different evenings for different age groups, certainly in summer months, taking advantage of lighter nights and the park itself.	9/16/2021 1:30 PM
25	More activities and better public transport	9/14/2021 3:14 PM
26	Very few places for teenagers and young adults and their friends to spend time together unless outside, or to have fun. Would be nice to have an internet cafe.	9/14/2021 10:39 AM
27	A club for teenagers	9/13/2021 8:16 PM
28	Youth Club	9/13/2021 9:05 AM
29	Youth Group/activities for teenagers. Need to make it easier to get to nearby facilities.	9/12/2021 4:13 PM
30	Sports/Athletic Track. Skate park. Cafe. Youth Group. More activities for all ages in Pembury. Community strategy.	9/12/2021 4:08 PM

31	More play and equipment and classes for the children. Cafe facilities for the parents.	9/12/2021 4:04 PM
32	Butcher and Cafe.	9/12/2021 3:56 PM
33	Gym; Lido; Public toilets in the Recreation Ground; Community Cafe/Hub; More local activities to reduce travel;	9/12/2021 3:50 PM
34	Hub and Cafe at Recreation Ground. How about a coffee van?	9/12/2021 3:13 PM
35	Pool tables; Youth Club; Social Club.	9/12/2021 3:10 PM
36	Youth Club. Outdoor activity. Skaeboard park. Open the Village Hall and the Pavilion more often.	9/12/2021 3:00 PM
37	Cafe/community hub where teenagers can hang out including evenings.	9/12/2021 2:53 PM
38	More community events	9/12/2021 1:54 PM
39	Skateboard Park and BMX track	9/12/2021 1:49 PM
40	Need more provision for Drs surgery	9/12/2021 1:43 PM
41	Train station with direct line to London	9/12/2021 1:39 PM
42	Need more dentists'; more doctors and more school places	9/12/2021 1:35 PM
43	Need clubs.	9/12/2021 1:30 PM
44	Need clubs.	9/12/2021 1:28 PM
45	Used to be a swimming pool at Mercure Hotel. Hub in the early evening for teenagers. Somewhere teenagers can go to meet and to learn skills. Toilets in the Recreation Ground and also some kind of "Sail" to provide shade.	9/12/2021 1:23 PM
46	Need a Youth Club	9/12/2021 12:56 PM
47	Need a Youth Club	9/12/2021 12:54 PM
48	Skateboard Park and BMX track	9/12/2021 12:49 PM
49	More provision for teenagers. Concerned whether the local school will cope with demand from extra housing.	9/12/2021 12:26 PM
50	Cafe, off road bike track, meeting places	9/11/2021 3:55 PM
51	Think it would be good to have more outdoor activities - particularly in recreation ground, with if possible also using the pavilion (but should really ask the potential users what they want!)	9/11/2021 9:31 AM
52	Youth clubs , community activities	9/7/2021 12:52 PM
53	Skateboard park or area for BMX biking. Flats suitable for lower earning sharers	9/2/2021 8:06 AM
54	Pembury has high social housing. Many of its teenagers appear to be aimless. There is clear evidence of extensive drug taking. Housing association does not interact with Pembury enough.	8/30/2021 11:30 AM
55	a cafe	8/30/2021 4:58 AM
56	Places and groups for teenagers to meet like a youth club	8/29/2021 8:20 PM
57	A youth club	8/29/2021 6:55 PM
58	Younger people need to belong. Clubs, spaces, sports need to cover a wide range of interests without cost that precludes many.	8/29/2021 3:53 PM
59	Recreation ground is lovely, but there only seems to be limited actual organised Sports facilities, to encourage exercise and healthy living	8/23/2021 7:31 AM
60	Younger children need an organised clubs but not just football or sports. Some children don't like sport but would enjoy nature clubs, gardening, hand-crafts and pottery, painting etc. There is the village hall but it is very under utilised, so this could be used for the kids. Teenagers have nothing - there is not anything that they would enjoy as far as I can see.	8/21/2021 5:54 PM
61	Don't have children in the village so don't know what is or isn't available	8/20/2021 7:27 AM
62	Well designed play spaces and meeting spaces that offer real play and social value, appealing to boys and girls of all abilities. No access to shade or toilets at existing	8/19/2021 2:03 PM

	provision. Walking bus, workout trails. Village hall needs open space - it is an appalling facility for such a large village.	
63	Without sport there is very little on offer to those aged 14 on to early adulthood.	8/18/2021 9:02 PM
64	Scooter or skate park. Family/community cafe not just on Mondays.	8/18/2021 10:31 AM
65	Better facilities at the park for children and teenagers	8/18/2021 6:56 AM
66	More sports clubs, facilities for teenagers,	8/17/2021 10:07 PM
67	Teenage clubs or skate parks, give them something to do instead of just moaning about them	8/17/2021 10:05 PM
68	Youth clubs , activities for 12yrs+	8/17/2021 8:47 PM
69	More for young adults	8/17/2021 8:31 PM
70	Seems few groups for toddlers and pre-school aged children	8/17/2021 8:03 PM
71	Something to keep the youngsters off the streets	8/17/2021 2:22 PM
72	More shops	8/17/2021 12:44 PM
73	Pembury playing fields. No parking or other play facilities	8/14/2021 10:04 PM
74	easy accessible affordable community events	8/9/2021 10:45 AM
75	Somewhere for teenagers to meet. Better equipment in the recreation ground for children 8-12 year, and also facilities for teenagers for example a skate park	8/7/2021 4:12 PM
76	More community groups for mums and children. More use of pavilion for not Just football. Create a space in the park area with shade to allow for safe picnics out of direct sun.	8/6/2021 10:32 PM
77	Not seen	8/4/2021 11:47 AM
78	Youth club. Places for teenagers to hang out.	8/4/2021 9:29 AM
79	Youth Club- hall it's pavilion	8/3/2021 10:20 PM
80	Nothing for youngsters to do	8/3/2021 8:49 PM
81	SuitableCommunity space	8/3/2021 5:08 PM
82	Small sport variety such as skate park, cycle park, more challenging equipment.	8/3/2021 4:20 PM
83	Better facilities in the recreation ground including toilets, water fountain, shady areas to sit. Places to gather for teenagers (indoors and outside) safely, games areas, facilities	8/3/2021 1:37 PM
84	Teenagers in Pembury aren't catered for unless the join football or cricket clubs. They need a space and we need to ask them what they want	8/3/2021 10:36 AM
85	Bike track, cafe, toilets in park, community garden, affordable housing	8/3/2021 10:03 AM
86	Protected natural green spaces	7/28/2021 11:35 AM

Q15 Thinking about the heritage and history of Pembury, are there any buildings or places that are not 'listed' (Grade I/II/II*) but that you think should be acknowledged for their importance locally? Please explain which places and why they matter to you.

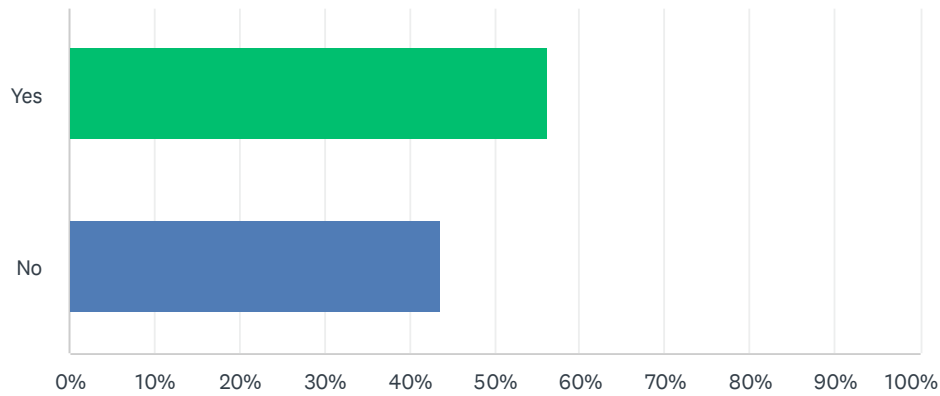
Answered: 36 Skipped: 124

#	RESPONSES	DATE
1	2 Amberleaze House Hasings Road Pembury Water Works . There are a number of other buildings that require listing to guarantee their preservation plus some other 19th and early 20th century Heriatge buildings with important architectural features that need preservation. The Parish Council has a current list via the Plan volunteers.	10/11/2021 6:20 PM
2	Not buildings but all footpaths, woodlands,fields,orchards etc. They are so important for our physical and mental health to be able to walk freely in them	10/11/2021 5:07 PM
3	Unsure, would have to look at which houses are listed.	10/6/2021 12:05 PM
4	No	10/5/2021 11:27 AM
5	Not sure which are listed may be the Parish could share a list on their website?	10/3/2021 8:05 AM
6	None	9/27/2021 9:16 PM
7	do not know which are listed or not	9/24/2021 2:49 PM
8	No	9/24/2021 2:40 PM
9	None	9/24/2021 1:33 PM
10	The mill in Amherst bank	9/24/2021 12:24 PM
11	Not sure. Probably several of those listed at http://www.pastpages.co.uk/pemburyhistory/Houses-Main-List.html Possibly also the oast house, Henwood Green Road.	9/22/2021 9:19 PM
12	Oast in Henwood Green Road (one of the group of buildings where my house sits, which is listed, and as part of the group it is of historical importance). Amberleaze 2 (18th century and the original building at the 'back' of the Victorian house fronting Hastings Road. The sitting room has 18th century panelling. It's of historical importance) .	9/14/2021 10:39 AM
13	Only building of note / importance I can think of is Camden Arms (as connection to history as Coaching Inn)	9/11/2021 9:33 AM
14	No	9/10/2021 9:07 AM
15	Gimble Grove sets the tone for Gimble Way	9/9/2021 1:29 PM
16	No idea	9/7/2021 12:52 PM
17	It is a foregone conclusion that 400+ houses will be built on green field sites. Local parish has succumbed to council which has succumbed to central government. The heritage of Pembury is now irrelevant.	8/30/2021 11:32 AM
18	No	8/29/2021 6:55 PM
19	Not really. Preferential listing simply increases the cost of maintenance.	8/29/2021 3:55 PM
20	Baptist church main building, village hall	8/29/2021 11:16 AM
21	Pembury Village School is a beautiful example of Victorian architecture along with the Pembury Waterworks buildings which is also a fine example. Pembury Old Church is stunning and should be preserved and looked after.	8/21/2021 5:56 PM
22	Buildings on the high street and around the green (currently in conservation area). The green itself. Garden and tree frontages to residential estates like Woodhill park and Green Leas and Herons Way - all slowly being diminished and replaced with cars. The orchard approach to the village along Maidstone Road.	8/19/2021 2:07 PM

23	No	8/18/2021 10:31 AM
24	None	8/17/2021 10:09 PM
25	Unsure	8/17/2021 10:05 PM
26	The coach road. It's desperately sad that it was blocked and sold off half way down.	8/17/2021 8:04 PM
27	Hubbard farm	8/14/2021 10:06 PM
28	No	8/6/2021 10:32 PM
29	Not to my knowledge	8/4/2021 11:48 AM
30	Woodland, meadows, scrubland and orchards all essential for wildlife and a key part of the character of the village	8/4/2021 7:22 AM
31	Pembury school the old buildings	8/3/2021 5:09 PM
32	Local woods. Pembury cricket club ground	8/3/2021 3:32 PM
33	The woodland areas should be preserved as much as possible plus the farm lands	8/3/2021 1:37 PM
34	Our open spaces.. Recreation ground, village green, woodside playing fields.	8/3/2021 10:38 AM
35	.	8/3/2021 10:03 AM
36	fdfdfd	7/28/2021 1:03 PM

Q16 Are you aware of the green and open spaces within Pembury that have been identified in the Tunbridge Wells Emerging (Pre-Submission) Local Plan for developing on?

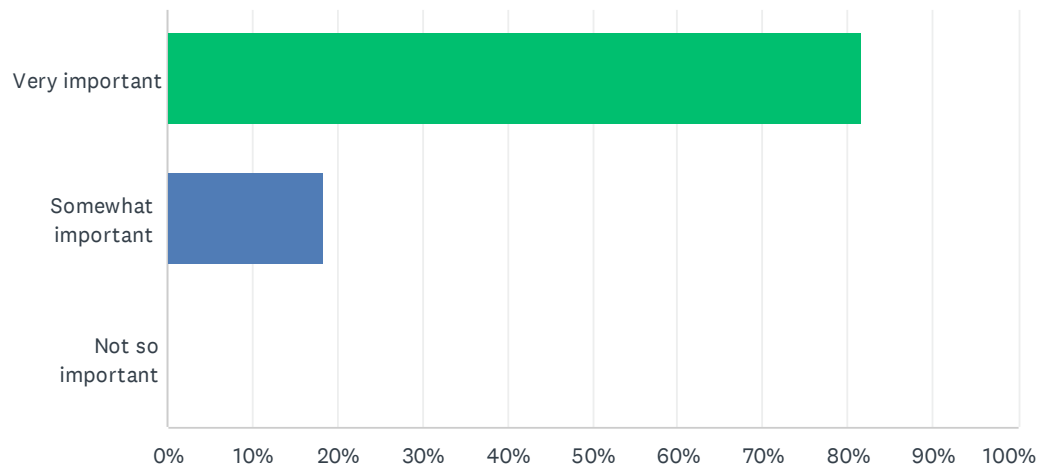
Answered: 94 Skipped: 66



ANSWER CHOICES	RESPONSES	
Yes	56.38%	53
No	43.62%	41
TOTAL		94

Q17 How important is it to you (and your family) to have access to natural green and open spaces for leisure activities?

Answered: 126 Skipped: 34



ANSWER CHOICES		RESPONSES	
Very important		81.75%	103
Somewhat important		18.25%	23
Not so important		0.00%	0
TOTAL			126

Q18 Do you think Pembury has enough publicly accessible natural spaces (i.e. protected fields, ponds and woodland not in private ownership)?

Answered: 110 Skipped: 50

ANSWER CHOICES	RESPONSES	
If yes, which ones do you use?	81.82%	90
If no, what is missing?	23.64%	26

#	IF YES, WHICH ONES DO YOU USE?	DATE
1	Recreation Ground and Woods	10/19/2021 4:30 PM
2	Recreation Ground; Woods; Village Green	10/19/2021 4:22 PM
3	Recreation Ground and Woods	10/19/2021 4:18 PM
4	Recreation Ground and Woods	10/19/2021 4:14 PM
5	Park, Garden and woods	10/19/2021 4:10 PM
6	frequent user of footpaths in fields and woods. Also the recreation ground	10/11/2021 4:03 PM
7	Footpaths	10/8/2021 12:29 AM
8	Footpaths	10/7/2021 9:32 PM
9	Marshley Harbour Woods, Woodlands, the Orchards behind Stone Court Lane that join Woodlands and the Coach Road	10/6/2021 12:12 PM
10	Marsh let harbour	10/5/2021 10:57 PM
11	All the woods in the village are amazing	10/5/2021 11:29 AM
12	The many footpaths and wooded areas	10/3/2021 8:08 AM
13	Good idea to list these places in the parish magazine, only a few at a time as if they become too popular they could become spoilt by too many visitors	9/25/2021 11:37 PM
14	We use the woods a lot and playing fields and park	9/25/2021 9:44 AM
15	All woods, fields and farmland surrounding Pembury	9/24/2021 5:20 PM
16	Woods	9/24/2021 4:44 PM
17	Pembury woods	9/24/2021 2:41 PM
18	Recreation ground and the woods around Pembury	9/24/2021 1:42 PM
19	Park, woods	9/24/2021 1:38 PM
20	The woods	9/24/2021 12:26 PM
21	Yes	9/24/2021 11:05 AM
22	The fields to the far end of Pembury/ Bo Peep Corner and further over the A21. The woodlands behind the park and Pembury primary School.	9/16/2021 1:39 PM
23	Marshley harbour wood	9/14/2021 3:21 PM
24	Marshy harbour woods, the orchards	9/13/2021 8:25 PM
25	Pembury Woods	9/13/2021 9:19 AM
26	We use the playing field, the woods attached to the fields and many footpaths around the village. During lockdowns we have loved discovering the many public footpath walks across farmland and this is a major feature of the appeal of Pembury for us. This is why we moved out of the centre of Tunbridge Wells to have more green space	9/12/2021 6:02 PM

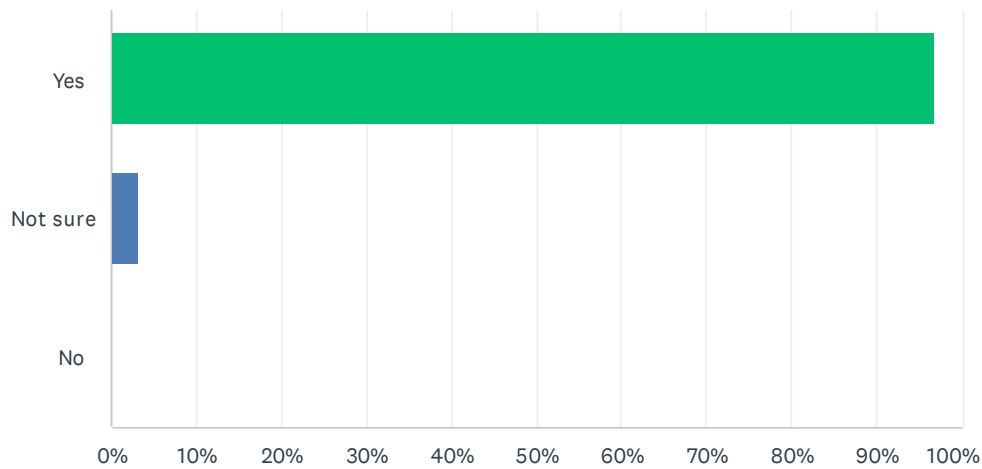
27	The woods.Fields. Recreation ground.	9/12/2021 4:13 PM
28	Fields. Woods. Sleding field. The Green. The Recreation ground.	9/12/2021 4:09 PM
29	Village Green; Recreation ground; Marshley Harbour woods; Pippins Farm; Chalket Lane.	9/12/2021 4:05 PM
30	Marshley Harbour Woods and Romford Road.	9/12/2021 4:01 PM
31	Park. Village Gree, All the woods around the village.	9/12/2021 3:57 PM
32	The Green; The Woods; Field at Hastings Road; Recreation Ground; Footpaths	9/12/2021 3:51 PM
33	Recreation Ground and woods.	9/12/2021 3:14 PM
34	Village Green; Sledging field; public footpaths; orchards; old church; woods.	9/12/2021 3:11 PM
35	Footpaths; woods; Woodside playing fields.	9/12/2021 3:05 PM
36	The Creen; recreation ground; old coach road; footpaths; woods and orchards.	9/12/2021 3:01 PM
37	Recreation Ground	9/12/2021 2:57 PM
38	Woodside playing field; Recreation ground; Village Green; field opposite the King William	9/12/2021 2:54 PM
39	The Green; woods; fields including the 2 in the PE/3 site	9/12/2021 1:54 PM
40	Recreation ground; woods; footpaths	9/12/2021 1:44 PM
41	Village Green; land opposite the King William pub; twittens.	9/12/2021 1:40 PM
42	Village green; woods and Old Coach Road	9/12/2021 1:36 PM
43	The Village Green and Recreation Ground	9/12/2021 1:31 PM
44	Woods and orchards. Parks.	9/12/2021 1:24 PM
45	Recreation Ground; Footpaths and woods including Pippins Farm and Stonecourt Farm	9/12/2021 12:57 PM
46	Recreation Ground and local footpaths	9/12/2021 12:50 PM
47	2 Recreation ground and local woods.	9/12/2021 12:45 PM
48	Marshley Harbour woods; woods at Woodside Road area; Old Coach Road.	9/12/2021 12:29 PM
49	Public Footpaths - which there are many!	9/11/2021 9:39 AM
50	Recreation ground, woods and fields	9/10/2021 10:58 AM
51	Woodland walks	9/10/2021 9:09 AM
52	we use the field, woods and green - we love the outdoor space and freedom	9/3/2021 5:21 PM
53	Footpath WT234	9/2/2021 4:36 PM
54	Footpath thru wood on Romford rd	9/2/2021 10:53 AM
55	We use all the available woodland walks, Tudeley nature reserve and public paths in orchards.	9/2/2021 8:19 AM
56	Woodside fields, the old coach Road, nature reserve	8/30/2021 2:21 PM
57	woodside playing fields	8/30/2021 5:01 AM
58	Park and local footpaths in woods, orchards and fields	8/29/2021 8:25 PM
59	Yes. The green, rec and public footpaths	8/29/2021 3:58 PM
60	Footpaths	8/29/2021 1:51 PM
61	Woods playing fields	8/29/2021 11:20 AM
62	Woods from Cemetery Lane, recreation ground	8/29/2021 11:18 AM
63	Can't comment specifically as have only lived in the village for 2 months, but I absolutely support continuing access to such spaces	8/23/2021 7:36 AM
64	Recreation ground and Pembury Woods (Marshleyharbour), and lots of footpaths through the rural areas of Pembury	8/21/2021 6:09 PM
65	The green , walk though the park . Walk woods behind park . Use the field , Henwood	8/20/2021 7:31 AM

66	This question is poorly worded. Very few areas are not in "private ownership". We use Marshleyharbour woods and the old coach road quite frequently. The village is well served by PRow that allow access to the wider countryside and villages.	8/19/2021 2:20 PM
67	Marshyharbour	8/18/2021 9:07 PM
68	Village green, allotment s, churchyard	8/18/2021 8:30 PM
69	Woods, recreation ground	8/18/2021 10:34 AM
70	Marshley harbour woods, public footpaths	8/18/2021 6:58 AM
71	Woods by rec	8/18/2021 6:41 AM
72	Park ,woodside, woods ,public walks	8/17/2021 8:50 PM
73	Woods	8/17/2021 8:33 PM
74	The coach road	8/17/2021 8:09 PM
75	Not sure of the names but we visit the woodland areas regularly behind the school	8/17/2021 8:05 PM
76	Orchards, snipe wood and many others	8/17/2021 7:38 PM
77	Recreation Ground, Woodside Playing Fields , Woods, Footpaths,	8/9/2021 10:53 AM
78	yes. Pembury woods and the Old Coach Road areas and Woodside area	8/7/2021 4:15 PM
79	,	8/6/2021 10:34 PM
80	Walks	8/4/2021 11:50 AM
81	Woods behind Ridgeway, coach road, walks by Downingbury Farm and bottom of church road. Branchlet woods, land opposite Bo Peep corner.	8/4/2021 9:34 AM
82	Pembury words/ Marshley Harviur woods	8/3/2021 10:24 PM
83	Footpaths near Kent college, beagles wood, behind the hospital, pembury walks, Romford road	8/3/2021 9:28 PM
84	Surrounding woodland and footpath network	8/3/2021 5:11 PM
85	No	8/3/2021 3:38 PM
86	All of them in and around Pembury	8/3/2021 1:41 PM
87	Yes, Woodlands all around Pembury, the old coach Road,	8/3/2021 10:45 AM
88	Woods behind rec	8/3/2021 10:06 AM
89	Recreation ground and tennis courts	8/3/2021 9:54 AM
90	Hastings rd A21 corridor fields and footpaths	7/28/2021 11:38 AM
#	IF NO, WHAT IS MISSING?	DATE
1	Lower Chalklet Lane , Bayhall Path currently private	10/11/2021 6:30 PM
2	Not sure as do not know ownership	10/11/2021 5:10 PM
3	I am concerned that prosed new buildings are creeping closer to the Coach Road and the footpaths leading off of there.	10/6/2021 12:12 PM
4	Ponds, woodland more accessible without drowning in mud	10/6/2021 6:27 AM
5	No. We need more open fields.	10/5/2021 8:43 PM
6	More where are they. Knowledge of them is required	9/27/2021 9:18 PM
7	fields and woodlands including ancient woodlands being retained	9/25/2021 12:37 PM
8	Is there any existing?	9/24/2021 7:29 PM
9	Nature reserves	9/24/2021 1:20 PM
10	Protection	9/24/2021 12:46 PM
11	It's difficult to know which areas of woodland are privately owned.	9/24/2021 12:27 PM
12	Probably OK now, but some of the development proposals would build on important sections of existing green space	9/22/2021 9:30 PM

13	Some PROWs through private land are already constrained by fencing, making walkers feel as though they are trespassing. Other pathways pass between buildings and are thus constrained. Houses proposed to be built on 189 shown on https://tunbridgewells.maps.arcgis.com/apps/webappviewer/index.html?id=dbf1590f0ee44de8a862ff7aeb0f3b01 will constrain another PROW, if retained, and make a green walk less green.	9/14/2021 10:40 AM
14	We are concerned that some of these spaces may disappear particularly the space around our house (Hubbles farm) which would then make us feel as if we are living again in the centre of a town which is the exact reason we moved to Pembury to avoid.	9/12/2021 6:02 PM
15	Footpaths are in a poor condition and no cycle ways	9/9/2021 1:33 PM
16	Existing greenbelt must remain as that and not developed.	9/7/2021 12:55 PM
17	Long term conservation and tree planting. Easy access all weather path for disabled in the woods	9/2/2021 8:19 AM
18	Important access to Weald will be strangled off by aggressive developers, careless councils and wealthy central government politicians who don't need to care because they have their own escape routes from the SE over population	8/30/2021 11:37 AM
19	a country park	8/18/2021 4:15 PM
20	I worry the development will impact the green spaces we have	8/18/2021 10:34 AM
21	More proper paths for walking	8/14/2021 10:15 PM
22	Natural meadows, heathland and ancient woodland - not enough and not well managed	8/4/2021 7:34 AM
23	We use access to private woodland, would be a shame if lost.	8/3/2021 9:41 PM
24	More publicly owned open spaces	8/3/2021 4:25 PM
25	Woods and ponds	8/3/2021 3:38 PM
26	Not enough bridleways	7/28/2021 11:38 AM

Q19 Do you feel it is important for the local natural environment (wildlife, flora etc) to be protected?

Answered: 95 Skipped: 65



ANSWER CHOICES	RESPONSES	
Yes	96.84%	92
Not sure	3.16%	3
No	0.00%	0
TOTAL		95

Q20 The Neighbourhood Development Plan offers an opportunity to identify local green spaces that are particularly special to the community and to protect them from inappropriate development. They might be used for recreation, they may be rich in wildlife, they may be very beautiful or tranquil, or they might have a historic significance locally. Which green spaces are important to you for any of these reasons and why?

Answered: 75 Skipped: 85

#	RESPONSES	DATE
1	The Green , Fields and foot paths south of A 21, Woodlands Forestry land paths. Recreational Grounds . Foot ball pitches east end of village . Allotments and Henwoods .	10/11/2021 6:30 PM
2	The recreation ground and the woodland behind it. All the woodland and orchards.	10/11/2021 5:10 PM
3	farmland especially actively managed farms and orchards. Once concreted over they would never be restored to agricultural use.	10/11/2021 4:03 PM
4	Countryside	10/8/2021 12:29 AM
5	The village green - heart of the community. Marshley Harbour Woods, Woodlands and the Coach Road for their diversity of wildlife and wildflowers. The Recreation Ground, another important focal point of the community and the 'New' Recreation Ground behind Sandhurst Avenue - not used enough, but could be another focal point of the community.	10/6/2021 12:12 PM
6	All woodland behind Woodhill park up to the bypassing	10/6/2021 6:27 AM
7	The woods.	10/5/2021 8:43 PM
8	The woods are important for local walking using less transport and local clubs use them	10/5/2021 11:29 AM
9	The fields between the bypasses and the houses, the trees and banks act as natural barriers to traffic noise	10/3/2021 8:08 AM
10	Any wild flower area as this is the start of the ecological system.	9/25/2021 11:37 PM
11	Fields surrounding Pembury, e.g. between High St/Hastings Rd and A21	9/25/2021 12:37 PM
12	We use the green spaces for excise	9/25/2021 9:44 AM
13	Fields at back of Kings Toll as far as A21	9/24/2021 7:29 PM
14	The abandoned 80 acre orchard accessed from Stonecourt Lane has accidentally become rewilded. I believe it has become very important ecologically. It has transitioned into a remarkable woodland full of native trees which have planted themselves and the area is alive with a wide variety of birds particularly. I think it would be a tragedy if this area were to be developed after 20 years of returning itself to a natural state free of pesticides and herbicides. These 80 acres will be sucking CO2 out of the atmosphere and purifying the air.	9/24/2021 5:20 PM
15	Recreation ground, ground sports	9/24/2021 4:44 PM
16	Pembury Woods, a variety of species, calm	9/24/2021 2:51 PM
17	The green amenity areas around Pembury (eg Ridgeway) the whole area surrounding Pembury	9/24/2021 1:42 PM
18	Stone Court orchards (not in use).	9/24/2021 1:20 PM
19	Marshley harbour woods	9/24/2021 12:46 PM
20	Orchard at the end of Church Road, part of Downingbury Farm, is a site for overwintering Fieldfares and Redwings which are endangered birds. It is green belt and AONB but has still been earmarked for development.	9/24/2021 12:27 PM
21	Woodland	9/24/2021 12:26 PM

22	All	9/24/2021 11:05 AM
23	The area beyond the footbridge over the A21 that is near the Indian takeaway. Brickhurst Farm. Pembury Walks. The woodland and ponds on both sides of Tonbridge Road just beyond Notcutts. The areas both sides of the new A21 footbridge near the hospital.	9/22/2021 9:30 PM
24	The fields behind the High Street which my house overlooks. There is an abundance of wildlife in the fields and wood beyond which would suffer or be lost forever with the potential development plans for housing. As I understand from the owner it has been re classified from area of Green Belt Land/Area of outstanding beauty or some such title to potential land for development, in recent years.	9/16/2021 1:39 PM
25	In 2017 TWBC produced a map showing areas broadly considered for development around Pembury, mainly to the east, south-east, south and south-west of the main village. I kept a copy of the map. PE1 south of the village between the housing and the A21 is now in the TWBC Local Plan. PE2a, PE2b, PE3, PE4 and PE5 would be of particular concern should they ever again be considered for development, since they would destroy both green space and amenity, including Pippins Farm and another broken down orchard under private ownership that is a haven for wildlife. On the Local Plan Call for Sites https://tunbridgewells.maps.arcgis.com/apps/webappviewer/index.html?id=dbf1590f0ee44de8a862ff7aeb0f3b01 some of these areas are still earmarked. Of immediate concern to us is ref 379 which abuts our boundary, the land behind currently used for grazing. Looking at this map, it's immediately apparent that TWBC wants to infill almost all of the green space between the roads in the east side of Pembury. From their point of view, that is the obvious thing to do. From our point of view, it destroys outlook, green space and amenity, pushing Pembury further towards a small town.	9/14/2021 10:40 AM
26	The woods - dog walkers, ramblers and cyclists - wildlife - good for positive mental health. The recreation ground - all residents to meet / play The Green - identity of the village	9/13/2021 8:25 PM
27	Dowingbury Farm Orchards	9/13/2021 9:19 AM
28	Hubbles farm fields. These separate our house from the noise of the a21 and we love being able to see all the many different types of wildlife that live there including bats and the birds that come to roost and how this changes as the seasons change. We also enjoy walking through the woods behind the playing fields and discovering the many footpaths around the village that are unspoilt by developments. We feel very lucky to live in the village for these reasons and hope that these places will continue to exist as our baby grows up so we can share them with him.	9/12/2021 6:02 PM
29	Recreation Ground; Football Ground (both as spaces for physical exercise); Marshleyharbour Wood (large number of trees, for environmental benefit)	9/11/2021 9:39 AM
30	Sports fields for sporting activities (cricket, football), Henwood Green allotments, Snipe Wood for walking, RSPB Nature Reserve (Birds)	9/10/2021 10:58 AM
31	Don't know	9/10/2021 9:09 AM
32	The woods, orchards and fields surrounding Pembury as they give an opportunity to enjoy nature and an opportunity to have cleaner air.	9/9/2021 1:33 PM
33	All of the greenbelt under proposed development to keep the rural feel of Pembury	9/7/2021 12:55 PM
34	the field and woods behind Hastings Road are vital to us, we love the walks and love the wildlife that visits us from those areas. The history of the old coach road is fab	9/3/2021 5:21 PM
35	Village Green	9/2/2021 4:36 PM
36	Aonb on Romford road	9/2/2021 10:53 AM
37	Hastings Road fields for dog walkers and sledging, Chalket lane fields for views and deer, Pembury Woods and orchards for Apple Day, walking, school nature walks, mental health for all and prevention of pollution.	9/2/2021 8:19 AM
38	Woodside fields which have skylarks, swallows, swifts, butterflies. Fields opposite Canterbury Road which have the same rare birds and amazing views of Pembury.	8/30/2021 2:21 PM
39	A21 fringe fields. South of the A21 is obviously protected but public access to fields and open spaces. appears to be under threat. I accept that land owners there are concerned by abuse of land: fires, rubbish, anti social activity.	8/30/2021 11:37 AM
40	Local woodland and orchards. For enjoying walking and the feel of a rural community	8/29/2021 8:25 PM
41	All of them	8/29/2021 6:56 PM

42	Pembury Walks due the wildlife and the successful management	8/29/2021 3:58 PM
43	Green belt land	8/29/2021 1:51 PM
44	Fields woods	8/29/2021 11:20 AM
45	Woods behind Cemetary Lane	8/29/2021 11:18 AM
46	Still discovering the area, so can't be too specific yet, but do particularly like the woodland space bordering the Pembury bypass and the footpath access to the countryside via Old Church Road and Pippins Farm Orchards	8/23/2021 7:36 AM
47	Bluebell Wood in Pembury at the back of Kent College. The football pitch at the rear of Henwoods Mount. Woods at the back of Brick Kiln Farm. All of these are not appropriate for development as they are areas that are rich in wildlife and natural flora and diversity.	8/21/2021 6:09 PM
48	Woods , playing fields	8/20/2021 7:31 AM
49	Marshleyharbour woods contributes to the wooded character to this edge of the village and the AONB. Recreation ground, cricket ground and Woodside playing fields provide important recreational use. Village green is a key part of the character of the village. The fields behind the village hall ought to provide a key open space for the community facility but instead appear isolated from it however do provide a valuable 'breathing space' to this tight building. Orchards on approach to the village from maidstone Road are important association with the wider AONB and rural character. Cemetery, old cemetery and churchyard. School playing fields provide a fabulous facility and visual interconnection with the wider setting. Outside of Pembury but the fields off of Pembury road TW provide essential separation and openness between TW and Pembury.	8/19/2021 2:20 PM
50	It keeps a rural aspect to Pembury.	8/18/2021 9:07 PM
51	The wooded area around the village	8/18/2021 8:30 PM
52	all of the green belt land plus the woods	8/18/2021 4:15 PM
53	All local green spaces are key to our village and need to be protected	8/18/2021 10:34 AM
54	Woodside and the fields beside a21	8/17/2021 8:50 PM
55	Parks	8/17/2021 8:33 PM
56	The old orchards, the green and streams through the woods.	8/17/2021 7:38 PM
57	Playing fields and allotments	8/14/2021 10:15 PM
58	Old Coach Road ,tranquil ,wildlife ,	8/9/2021 1:30 PM
59	recreation ground/ woodside playing fields. footpaths, woods. It is extremely important to the community, for our wellness and mental health, for children to explore, run and play and exercise, to have freedom to grow. To belong to outdoor recreational groups, making new friends and keeping fit and healthy.	8/9/2021 10:53 AM
60	As above	8/7/2021 4:15 PM
61	The woods behind school and church road.	8/6/2021 10:34 PM
62	Village Green	8/4/2021 11:50 AM
63	Health and well being. Fresh air, insects and animals. Places for family time. All places stated on last page.	8/4/2021 9:34 AM
64	Marshleyharbour and Snipe woods, meadows SW of the football pitch towards Kippings Cross, fields alongside Hastings Road and beside the A21 all essential wildlife habitats	8/4/2021 7:34 AM
65	Woodside playing fields and walks- this is a vital space for our young people and dog walkers to utilise	8/3/2021 10:24 PM
66	Orchards and countryside.	8/3/2021 9:41 PM
67	The green, the recreation ground, he woods mount, the fields and woods bordering the bypasses	8/3/2021 9:28 PM
68	The woodland and footpaths	8/3/2021 5:11 PM
69	Stone court orchards, for wild area and variety of walks and wildlife	8/3/2021 4:25 PM
70	Recreation ground and cricket club ground	8/3/2021 3:38 PM

71	Woodlands behind Ridgeway that run all the way down to KC plus woodland in the other side of the A228. Woodland and farmland around/behind Pippins. Recreation ground. Woodland and land alongside A21 and in the other side. Woodland and land around Kent College.	8/3/2021 1:41 PM
72	The Old Coach Road beautiful views to the lake very tranquil. All the woodland especially behind the recreation ground and Pembury School. Great dog walking locations.	8/3/2021 10:45 AM
73	The orchards at stone court lane and the woodlands next to them, the wood lands along Bypass and along opposite Canterbury road	8/3/2021 10:06 AM
74	All the woods and fields around Pembury	8/3/2021 9:54 AM
75	Pe3 - local views, nature, recreational space for walking, picnicking, sledging, kite flying etc	7/28/2021 11:38 AM

Q21 We also have an opportunity to identify local views (e.g. of the landscape or of an iconic building) so that we can protect them from inappropriate development. If there are there any views you wish to nominate, please explain where it is and why it is important.

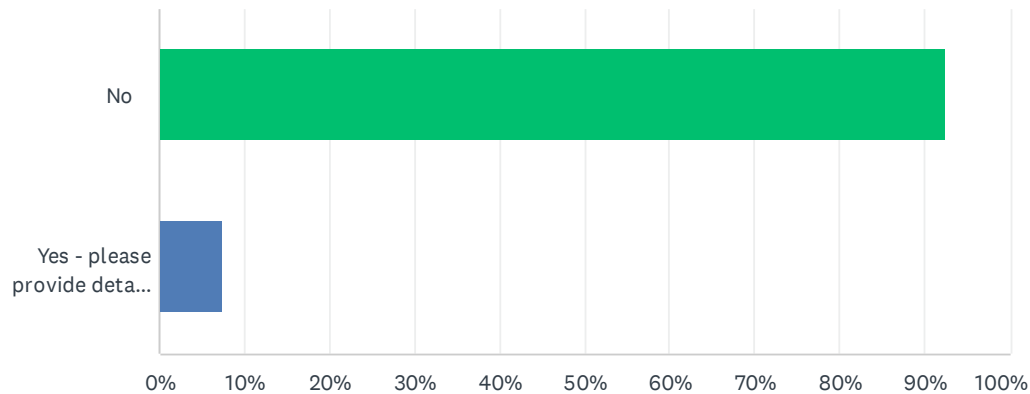
Answered: 46 Skipped: 114

#	RESPONSES	DATE
1	Old Church and area and its parkland views and visas. Farmsteads on the edge of the village , infilling behind statement old buildings destroying their character and value .	10/11/2021 6:30 PM
2	The view from the top of Canterbury Rd looking down over the oast house towards Paddock Wood/Tonbridge	10/11/2021 5:10 PM
3	view of and from Pembury Old Church, and all historic farm buildings	10/11/2021 4:03 PM
4	Difficult question - there are so many amazing views throughout the village. Today I am looking out over Marshley Harbour Woods - I would hate for that to be developed and our children loose a favoured 'nature reserve' and playground.	10/6/2021 12:12 PM
5	Greenland areas opposite Hastings road up to Pepenbury especially when the bluebells are out	10/6/2021 6:27 AM
6	All of them.	10/5/2021 8:43 PM
7	No	10/5/2021 11:29 AM
8	Downingberry and Pippins Farm	10/3/2021 8:08 AM
9	??	9/25/2021 12:37 PM
10	The pubs are important to the comunity	9/25/2021 9:44 AM
11	The whole aspect of Pembury from the south	9/24/2021 1:42 PM
12	Views from Hastings Road fields, the Old Coach Road, Chalket Lane.	9/24/2021 1:20 PM
13	No	9/24/2021 12:26 PM
14	N/a	9/24/2021 11:05 AM
15	The view from Canterbury Road and parts of Henwood Green Road to the noth - you can see across the Weald to Yalding Hill and, beyond that, the North Downs around Bluebell Hill	9/22/2021 9:30 PM
16	The landscape of the field beyond the High Street is stunning, and stretches as afar as the eye can see. This would drastically change should development go ahead and the calm, peaceful views would be severely impacted as well as the loss of wildlife and their habitat.	9/16/2021 1:39 PM
17	Those views to the north and south of pembury	9/14/2021 3:21 PM
18	The view from my back garden.	9/14/2021 10:40 AM
19	The view over Pembury Woods from the school	9/13/2021 9:19 AM
20	The view across Hubble's Farm is important to us as it protects the village from the dual carriageway and maintains that village aspect rather than feeling as it we live in a busy town. This greatly adds to the peaceful, countryside feel that we feel is so important to maintain in a village like Pembury.	9/12/2021 6:02 PM
21	Village green ("focal point" for village identity)	9/11/2021 9:39 AM
22	None	9/10/2021 9:09 AM
23	Views across the weald to the north downs	9/9/2021 1:33 PM
24	Ideally we need to keep the field in Hastings Road, the views from there are fantastic - you get a sense of space	9/3/2021 5:21 PM
25	Pembury Green, a community hub. Top of fields Chalket Lane views over Pepenbury. Downingbury Farm area, with its traditional oasthouse, Pippins farm area oasthouse	9/2/2021 8:19 AM

	reflecting history of the area.	
26	See answer to previous question	8/30/2021 2:21 PM
27	This is immaterial. This survey is simply a ploy. The council will make little effort other than to increase its council tax population.	8/30/2021 11:37 AM
28	downingbury farm	8/30/2021 5:01 AM
29	View up chalket lane and general vista of orchards	8/29/2021 8:25 PM
30	The old Coach Road has a beautiful view across the valley towards Great Bayhall and should be protected from any development.	8/21/2021 6:09 PM
31	Allotments, great place just to wonder	8/20/2021 7:31 AM
32	View from High Weald landscape trail south across Bayhall to wider AONB. View across green to the church and Camden arms. View from the primary school grounds west across HW. Views from high points within the village to the wider landscape - eg from Herons Way and top of Woodhill Park.	8/19/2021 2:20 PM
33	No	8/18/2021 10:34 AM
34	Old pembury school. It's history	8/17/2021 8:50 PM
35	Pembury orchards and past houses.	8/17/2021 7:38 PM
36	The green	8/14/2021 10:15 PM
37	Village Green, Recreation Ground, School Grounds, Pembury Old Church, Pembury Old School,	8/9/2021 10:53 AM
38	Don't know	8/4/2021 11:50 AM
39	View from coach road over countryside both sides.	8/4/2021 9:34 AM
40	From https://w3w.co/silk.petty.lush looking southwest and from https://w3w.co/plodding.class.debut looking northwest for the views around the edges of the village in its surrounding area	8/4/2021 7:34 AM
41	Views from behind tge Upper church	8/3/2021 5:11 PM
42	Views from BoPeep corner fields and footpath	8/3/2021 4:25 PM
43	All the houses which surround the village green and current original High Street such as Old Post Office	8/3/2021 10:45 AM
44	.	8/3/2021 10:06 AM
45	View South from the Old Coach Road. Also from A21 towards Romford Road	8/3/2021 9:54 AM
46	Pe3 - sunsets are amazing	7/28/2021 11:38 AM

Q22 Have you been negatively affected by flooding?

Answered: 94 Skipped: 66



ANSWER CHOICES	RESPONSES	
No	92.55%	87
Yes - please provide details (location, date, cause etc.)	7.45%	7
TOTAL		94

#	YES - PLEASE PROVIDE DETAILS (LOCATION, DATE, CAUSE ETC.)	DATE
1	Only localised flooding in the back garden as the soil is solid clay	10/11/2021 5:10 PM
2	Colts Hill can become very dangerous in the winter when it rains.	9/24/2021 5:20 PM
3	I am concerned of the lack of maintenance of the road gullies in Pembury and the flooding this causes across the roads. Also that any future development should have new and well designed drainage and not connected to the existing system.	9/14/2021 3:21 PM
4	27, 28 and 29 The Paddock, July/August 21, several times a year, no mains drainage, soak-aways cannot cope.	9/10/2021 10:58 AM
5	Basement flooding due run off from Hubbles Farm	9/7/2021 12:55 PM
6	Patio flooded and side wall leaked into house a few years ago. It was repaired and we had a flood pump put in. Rainwater pipes need to be kept in good condition	9/2/2021 8:19 AM
7	Some road drains unable to cope with heavier rainfall which is likely to be more frequent.	8/3/2021 4:25 PM

Q23 How would you like to see Pembury village centre evolve over the next 10 to 20 years?

Answered: 77 Skipped: 83

#	RESPONSES	DATE
1	Keep its unique character but continue to offer the village good doctor , pharmacy, schooling and other public facilities and transport links to local towns. Enlargement of Tesco's would be good	10/11/2021 6:34 PM
2	I would like to see more public parking so more people can access the shops and other facilities	10/11/2021 5:11 PM
3	There is no real village centre.	10/11/2021 4:07 PM
4	Parking given greater consideration when planning permission is given. The roads around Pembury are saturated with vehicles that cannot park in new developments because inadequate parking facilities are not provided when planning permission is sought. When the TWBC Planning committee visit a site they should do so in the evening as well as during the day, this will give a better indication of local parking problems.	10/8/2021 12:35 AM
5	Local village shops are fine, but not to become like a mini Tunbridge Wells - I would like us to keep our village feeling and enhance our community.	10/6/2021 12:13 PM
6	More local shops back on the high street, cafe on the high street, maybe a cafe where you can sit outside	10/6/2021 6:28 AM
7	We need more small businesses and return to village life.	10/5/2021 8:44 PM
8	More community focused facilities	10/5/2021 11:29 AM
9	Less parked cars	10/3/2021 8:09 AM
10	To keep the shops we have. Need to keep the chemist	9/27/2021 9:19 PM
11	Car parks near High St.	9/25/2021 12:39 PM
12	Better bus services	9/25/2021 9:45 AM
13	More local shops	9/24/2021 7:29 PM
14	I do not think there should be any intensive housing development in Pembury as services such as the GPS are already overstretched. The bus service also needs improvement, especially in the morning and evening. It would be nice if there was a restaurant too.	9/24/2021 5:25 PM
15	Better parking	9/24/2021 4:45 PM
16	Be a place where shops / businesses can thrive. Would need more parking facilities whilst keeping a village community spirit	9/24/2021 2:54 PM
17	Shops	9/24/2021 2:41 PM
18	Butchers and bakers more community gatherings like picnic on the green. Toilets and refreshments at the park Less yellow road markings to be able to pick up takeaways etc	9/24/2021 1:40 PM
19	Some more small businesses and smartened / prettified .	9/24/2021 1:21 PM
20	Local shops	9/24/2021 12:26 PM
21	More spaces (indoors and out) where people can socialise in an informal way. Some proper cycle paths (NOT like the useless markings on the High Street).	9/22/2021 9:33 PM
22	Better Doctors Facilities and more parking.	9/16/2021 1:40 PM
23	With some new developement that blends with the cobe untry area that we live in. It must have adequate parking. People do have more than one car. Schools and doctors surgeries must also be improved to cope with this new developement	9/14/2021 3:24 PM
24	With an increase in housing, more GPs and more nurses will be required at the surgery (plus more reception/admin and phone lines), which is already struggling to cope with number of patients it has to cover now. Equals more government investment needed at a time of a	9/14/2021 12:26 PM

	general shortage of GPs, equals a need to employ GPs from overseas. I would like Pembury to retain its village character and not become part of the Tunbridge Wells conurbation. TWBC has not been especially careful of its own heritage in the past (replacing the more elegant Decimus Burton houses with the current Library, Town Hall and Police Station). Some of Pembury's own historic buildings have been erased (Woodsgate House, partly medieval); we need to retain the character of the village as it stands now, so any development that takes place needs to be sensitive to the existing village and not work against it.	
25	Not to change very much at all would like some independent shops back in the village like baker, butcher, florist, gift shop etc like to keep the beauty and identity of the village.	9/13/2021 8:27 PM
26	More independent shops and cafes	9/13/2021 9:20 AM
27	To continue to value the countryside around it. To ensure the village does not become congested like the rest of Tunbridge Wells. A coffee shop to be opened to help a sense of community and to meet others.	9/12/2021 6:03 PM
28	Improve road design to reduce its "visual impact" / add dedicated cycle lanes/ try to move parking off High Street; ensure that any properties that become empty are re-purposed as required to re-occupy ASAP.	9/11/2021 9:44 AM
29	We would like it to remain a village and we do not want any more traffic. With the growing developments at Capel and Paddock Wood, we feel Tesco should enlarge their store which is preferable to any other development on the site.	9/10/2021 11:01 AM
30	Enough parking to support the businesses that are here	9/10/2021 9:09 AM
31	Clean air by reducing traffic, and making it pedestrian and non motorised traffic friendly. Promote the production of local produce (e.g. at Downingbury).	9/9/2021 1:36 PM
32	No further development	9/7/2021 12:56 PM
33	Ideally not to change to much, we are a large village and any larger we will not be a village - but an actual part of Tunbridge Wells. You can see that the recent new build (flats by the Camden) have not sold - so why build?	9/3/2021 5:22 PM
34	At least retain present hospitality establishments and accommodations for community meetings	9/2/2021 4:38 PM
35	Range of country style eco-friendly shared ownership flats to keep families from being split apart due to high costs. Encourage public awareness of reducing carbon footprint and reward people who do litter picks or other socially responsible tasks. Publicise help for elderly or isolated to give all groups feeling of belonging. Protect green areas and wildlife, with more nesting boxes, information signs and ispy activities available online or on paper to get more villagers to love and nurture woodland. Manage traffic jams on Pembury Road and encourage use of a lift share website, to cut car use, or increase bus frequency to help the elderly. Encourage traders that improve health eg a baker's with fresh cakes, fruit or meat pies and multiseed bread, which I currently buy in High Brooms Silverdale Road.	9/2/2021 8:37 AM
36	To stay as a village community and not expand into Tunbridge Wells	8/30/2021 2:22 PM
37	No more housing. Traffic on the Hastings road is already idiotically busy for example. Infrastructure is poor. Pembury will lose its small/medium village status. Its outskirts will become a sprawl of overpriced poorly built developer profiteering shoeboxes in the process destroying green sites.	8/30/2021 11:40 AM
38	keep it as it is	8/30/2021 5:02 AM
39	I don't think we need many more houses but we need to sort out parking and protect our rural environment	8/29/2021 8:27 PM
40	More local shops and businesses	8/29/2021 6:57 PM
41	I would prefer a hub of social units. Pubs, coffee shop, chemist, takeaways, newsagent, free parking for people to enjoy,	8/29/2021 4:01 PM
42	Another doctors surgery	8/29/2021 1:52 PM
43	Better GP facilities	8/29/2021 12:45 PM
44	To stay as it is	8/29/2021 11:21 AM
45	Shops retained and prevented from being converted in to housing. Cafe or bakery in the village. Retention of important services like pharmacist	8/29/2021 11:19 AM

46	Maintain current retail outlets and perhaps increase slightly but only for small independent businesses (coffee shop for instance)	8/23/2021 7:38 AM
47	Would like to see it more integrated with Tunbridge Wells, as it is pretty much already a satellite of TW anyway. We could do with more shops and cafes, definitely a village car park, bicycle lanes (that are not parked on by thoughtless drivers), footpaths that are clear to walk on and dont have cars parked on them and bushes hanging over. More forms of community entertainment, such as live music events and touring theatre groups, art shows etc. Winter Festival at Christmas with christmas lights and flower planters in the summer.	8/21/2021 6:10 PM
48	Traffic calming on the hasting s Road. Reduce on the road parking and make people use their drives .	8/20/2021 7:32 AM
49	A selection of local shops, pubs/eateries retained and enhanced. Village green remaining at the heart of the village and not unduly affected by traffic or insensitively design traffic calming measures.	8/19/2021 2:21 PM
50	Keep independent shops but provide a parking solution so that people would use them.	8/18/2021 9:09 PM
51	Another little cafe, we miss nanas	8/18/2021 8:32 PM
52	More community feel (Christmas celebrations, scarecrow competition, summer fete). A family/community cafe that is open all the time. Better doctor availability as very concerning we cannot get an appointment and with the increase in housing this will only get worse	8/18/2021 10:36 AM
53	To not have an excessive amount of houses built, better public transport and another doctors surgery.	8/18/2021 6:59 AM
54	More shops. Better bus service	8/18/2021 6:42 AM
55	Not to be built on outskirts ,to stay a village not a town	8/17/2021 8:51 PM
56	Bigger doctors	8/17/2021 8:33 PM
57	More opportunities for small business	8/17/2021 8:10 PM
58	More local shops e.g a bakery and maybe a cafe. A market would be amazing too	8/17/2021 8:05 PM
59	Be a thriving place for shops and community.	8/17/2021 7:39 PM
60	More community get togethers.	8/17/2021 7:09 PM
61	No	8/14/2021 10:15 PM
62	To thrive and be a beating heart in our village	8/9/2021 1:31 PM
63	To maintain and increase small independent businessess	8/9/2021 10:55 AM
64	More parking for cars. Sustainable independent shops, green spaces	8/7/2021 4:17 PM
65	More groups social spaces for people in there 30/40s	8/6/2021 10:35 PM
66	Modernised but not expanded. Through traffic discouraged and actively slowed down. Separate cycle lanes (not on the road and blocked with parked cars) along all main roads. Less mowing and use of weedkillers.	8/4/2021 7:38 AM
67	More young people friendly!	8/3/2021 10:24 PM
68	Keep existing shops and encourage more.	8/3/2021 9:42 PM
69	More local artisan shops butcher baker etc	8/3/2021 9:28 PM
70	Better or restricted parking so that moreresidents can access the local facilities	8/3/2021 5:13 PM
71	More use of green, corporate agreement on improving the high street gardens and buildings. Focus on more flowers and hanging baskets	8/3/2021 4:27 PM
72	A few more shops and maybe decent coffe shop.	8/3/2021 3:38 PM
73	Maintain essential shops but encourage more community spaces/events and facilities	8/3/2021 1:42 PM
74	If Financially viable local produce shop/deli /coffee shop. Need to protect what we have Post Office, Pharmacy and our local Pubs and hairdressers etc.	8/3/2021 10:49 AM
75	Existing property made more affordable, no more building out wards, concentrating on existing brown field sites	8/3/2021 10:08 AM
76	Encouragement for small shops	8/3/2021 9:55 AM

Q24 Thinking of walking and cycling in and around Pembury, are there routes that you feel could be better improved or joined up? Please provide details.

Answered: 57 Skipped: 103

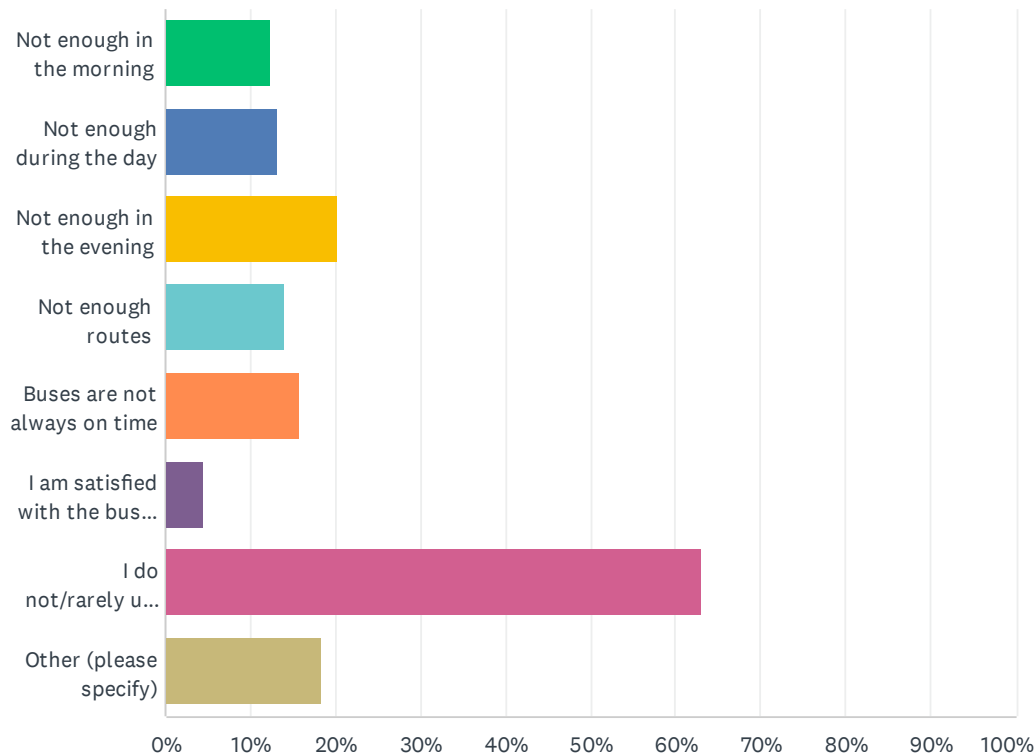
#	RESPONSES	DATE
1	No , nee cycle routes need careful consideration with many pedestrians using footpaths constantly. Cycle routes in roads could be dangerous with the already limited village parking on many well used roads .	10/11/2021 6:38 PM
2	The cycle lanes on the High Street are normally clogged up with parked cars making cyclists join the main flow of traffic. It needs to be made safer so it can join up with the cycle path leading to the industrial estate. A proper crossing needs to be installed at the roundabout at the end of Maidstone Rd past the hospital so people cycling from the village to the industrial estate can cross this busy junction safely	10/11/2021 5:14 PM
3	Impossible to walk or travel by bike to Paddock Wood or Tonbridge or Tunbridge Wells. Make all routes more friendly to pedestrians and cyclists.	10/11/2021 4:09 PM
4	I get mad that motorists park in the cycle lane leading up to Woodgate - how can we encourage our youth to cycle, when the lane is constantly blocked. I also hate that motorists park outside the Post Office, whilst I appreciate that as a business the Post Office needs passing trade, I would like to see efforts to move the parked cars away from that section of the road. Maybe we could have parking spaces nearby for a maximum of 30 minutes.	10/6/2021 12:17 PM
5	Cycling could be improved in safety especially for school children in the morning and afternoon	10/6/2021 6:29 AM
6	The High Street needs a dedicated cycle lane.	10/5/2021 8:45 PM
7	No the public transport links are good	10/5/2021 11:30 AM
8	Beautiful lanes but would not walk or ride them. Traffic speed is a growing concern	9/27/2021 9:20 PM
9	Cycle lanes from Woodsgate to High Street are being used for parking motor vehicles. Either mark properly as cycle lane, or, car parking. Has a survey been done .on cycle lane usage in that area. Better distribution of community facilities, Hanging Baskets, Christmas Decorations for the "Bo- Peep" end of Pembury, everything appears to stop at the "Old Post Office"	9/25/2021 11:53 PM
10	Paths from Chalket Lane to Cornford Lane to Pembury Rd	9/25/2021 12:43 PM
11	Cycling in Pembury is very dangerous. Cycle paths are full of parked cars.	9/24/2021 5:28 PM
12	High street to Tunbridge Wells	9/24/2021 2:42 PM
13	Something needs to be done about Pembury road- roundabouts cause chaos	9/24/2021 1:41 PM
14	Cycling routes are non existent. Better signage for Footpaths.	9/24/2021 1:22 PM
15	No	9/24/2021 12:47 PM
16	To old for cycling or walking but need for public transport down lower green late into the night not stop 1830.	9/24/2021 12:29 PM
17	Where there are cycle lanes, they should not be used for parking.	9/24/2021 12:29 PM
18	Church road crossing to be safer cars swing around there fast and many children are walking / riding to school crossing that road	9/24/2021 11:07 AM
19	Cycling from Pembury doesn't work. the only good facility is that on the new section of the A21 but, as soon as it gets near Pembury, it dumps users into situations where cars have priority. This continues with the supposed cycle paths on Pembury Road towards T.Wells, and along Pembury High Street which are a waste of time - it's better to cycle on the roads.	9/22/2021 9:38 PM
20	There are lots of public footpaths that need to be maintained and the public made aware of them. I would not like to see them used for horse riding as they then become a sea of mud.	9/14/2021 3:27 PM

21	Walking is reasonably OK. Currently, I don't cycle, so cannot comment, but I know there are issues, principally with regard to the layout of the roundabout at the end of Tonbridge Road and the rest of that area for the slip roads to the A21 to access the cycle and footpath on the other side of the A21 and the retail park.	9/14/2021 12:33 PM
22	Cycle land added to Lower Green Road	9/13/2021 9:20 AM
23	A crossing at the green to enable safe crossing to access the park from the Hastings road side of the village. We do not feel safe crossing here with a pram as a blind corner and have to walk around the green to get to the park.	9/12/2021 6:05 PM
24	Cycles to work with electric bike	9/12/2021 3:15 PM
25	Need a bike with "cartage" to be useful.	9/12/2021 1:26 PM
26	Have already met with Nigel and Paul, so they already have my comments.	9/11/2021 9:47 AM
27	The bridge over the A21 near the hospital should connect to the trading estate.	9/10/2021 11:05 AM
28	No	9/10/2021 9:11 AM
29	Yes all of them should be improved for cyclists and pedestrians who should be given priority over cars and other vehicles. Cycle paths should be created throughout and into and out of Pembury, and not used for parking cars. From Rowley's Hill to the cycle path at the A21 there should be a safe cycle way by closing the road through Pembury Walks. A cycle way could be created through Woodhill Park, around the recreation ground, and then along the back of the school to join up to the bottom of Rowleys Hill. The National Cycle Route 18 through Pembury should be at 20 mph.	9/9/2021 1:42 PM
30	the hedges need to be trimmed back on paths. Horse riders should wear helmets when on the road. The cycle paths are virtually non existent and with more houses being built there will be more parking on roads so less chance of cycle paths	9/3/2021 5:24 PM
31	Reduce excessive traffic on Romford Road and Kings Toll Rd by improving A21 traffic flows	9/2/2021 4:41 PM
32	Stop Romford road being a rat run from the A21	9/2/2021 10:53 AM
33	Colour or symbol coded paths to show an accessible path for disabled, a cycleway and nature walks. Improve drainage as at Broadwater Warren, for the path from Pembury crossroads through wood to Recreation Ground. Angled kerb edging with braille bumps on Pembury Road cycle path to help people cross the road at the safest points.	9/2/2021 8:50 AM
34	Non existent. Dangerous traffic. Speeding. Dangerous driving witnessed repeatedly. Hastings road ludicrously congested. Parking issues throughout the main village. Belfield road a cul de sac for eg is a serious problem.	8/30/2021 11:43 AM
35	don't do either	8/30/2021 5:04 AM
36	Cycling route isn't really working as people park along it. Crossing as a pedestrian on the green from Catholic Church across to walk up to church...dangerous!	8/29/2021 8:31 PM
37	Yes, there should be a dedicated cycle lane from Pembury to Tunbridge Wells and tram lane	8/29/2021 6:59 PM
38	Not sure as still discovering/ exploring these, but would certainly support maintenance and development of walking and cycling routes. Cycling can only be done safely if road traffic is appropriate though, so housing development concerns as set out in Council letter response are all valid.	8/23/2021 7:41 AM
39	The cycle lanes are not good as they are just a painted line on the main road and do not effectively separate the bicycles from cars. There should be mini bollards to stop the cars from entering the cycle lanes and definitely they should not park in them - like they do now in the High Street. Often the footpaths are obstructed by cars and overgrowing bushes. There is a lack of published footpath information - this should be available as a booklet when the Pembury Library finally opens. Cannot understand why the old coach road is not called a bridlepath as it was originally meant for horses and now you cannot walk the whole length of it.	8/21/2021 6:16 PM
40	Yes cycle route leaving the village on the main road , cars are always parked in the cycle lane , and the children in the morning need to cycle on the path or in the road	8/20/2021 7:33 AM
41	Why are cars allowed to park in the cycle lanes? My son is at an age where he is starting to cycle on the roads with supervision but seeing cars parked in the cycle lane past the high street towards the garage I don't see the point of having them.	8/18/2021 9:14 PM
42	Not sure	8/18/2021 8:33 PM

43	No	8/18/2021 10:36 AM
44	Hedges cut back so paths are accessible all around the village . Ridgeway pavements have cars parked on them so kids have to walk in the road	8/17/2021 8:53 PM
45	Yes. Parking cars in cycle lane is dangerous.Routes that join up would would be good	8/17/2021 8:13 PM
46	Proper cycle lanes without cars parked in them. Walking routes require widening	8/14/2021 10:17 PM
47	The increased traffic on Romford Road/Kings Toll Road when the A21 is either blocked or heavy traffic is very worrying for local residents, local traffic, cyclists, walkers, dog walkers, horses, the vergers and wildlife and damaged, the cars speed and have no regard for anyone or anything they still think they are on the A21. The junction at Romford Road/Kings Toll Road needs to be clearly marked as the extra traffic does not seem to realise that there is a turning there and it is not a right of way directly from Romford Road.	8/9/2021 11:01 AM
48	Cycling the night street cars are always packed in the cycle way. Meaning you have to cycle around them. I was once nearly knocked off my bike (which had my daughter on the back) when someone opened a door. Also need packing off road near post office	8/6/2021 10:37 PM
49	Painted cycle lanes are currently pointless. They need to be separated from the road and prioritised over cars at junctions. Shared cycle/pedestrian trails should be preferred to shared car/cycle spaces as these cause fewer and less serious accidents.	8/4/2021 7:43 AM
50	The bike lanes on the main road out of Pembury towards the Morrison's garage are always full up with parked cars, so cannot be utilised. This in turn causes problems with cyclists rinding in the road	8/3/2021 10:26 PM
51	No	8/3/2021 9:31 PM
52	Not sure	8/3/2021 5:14 PM
53	Walking signposts , cleaning up some of the footpaths, cycle paths to be mandatory and not parking allowed. Cycle stores, and or posts for cycle parking. New footpath map to have more information about routes, history etc	8/3/2021 4:31 PM
54	Please provide a cycle route to Paddock Wood - A228 is very dangerous. Cycle paths along A21 southbound.	8/3/2021 1:43 PM
55	Cycling routes need to be improved.	8/3/2021 10:53 AM
56	No	8/3/2021 10:09 AM
57	Yes - cars park all over the high street cycle Lane. There are no off-road cycle paths	7/28/2021 11:39 AM

Q25 Do you encounter any of the following issues with local buses?

Answered: 114 Skipped: 46



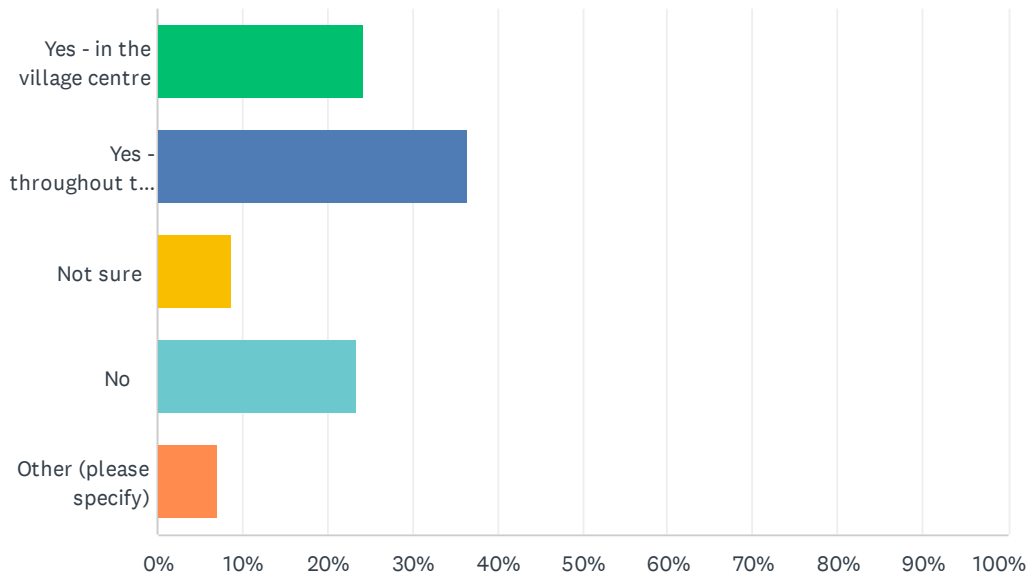
ANSWER CHOICES	RESPONSES	
Not enough in the morning	12.28%	14
Not enough during the day	13.16%	15
Not enough in the evening	20.18%	23
Not enough routes	14.04%	16
Buses are not always on time	15.79%	18
I am satisfied with the bus service	4.39%	5
I do not/rarely use buses	63.16%	72
Other (please specify)	18.42%	21
Total Respondents: 114		

#	OTHER (PLEASE SPECIFY)	DATE
1	Very expensive - costs the same to go to T Wells as Maidstone	10/19/2021 4:23 PM
2	Not enough buses going to the industrial estate from the village	10/11/2021 5:14 PM
3	I would use the buses if there were any during the day	10/11/2021 4:09 PM
4	Lacking information at the bus stops - no indication of the various bus companies that stop at the bus stops and information is separate and confusing. A uniform system that represents ALL the bus companies should be present - a electronic readout of which bus is next and where it stops would be great, if it were affordable.	10/6/2021 12:17 PM
5	We would use the buses more if it was not cheaper to drive the car into town and work.	9/25/2021 9:47 AM

6	My daughter uses buses. Not enough buses pass through the eastern side of the village.	9/14/2021 12:33 PM
7	Buses are expensive. Would be good if season ticket also worked at weekends.	9/12/2021 4:10 PM
8	More busses at the weekend. Service from Pembury to Five Oak Green to Hadlow.	9/12/2021 3:53 PM
9	Need t be cheaper services	9/12/2021 3:15 PM
10	Might use if the service was better.	9/12/2021 3:06 PM
11	Would use busses. Son attends school	9/12/2021 2:58 PM
12	Would use busses if more frequent	9/12/2021 1:45 PM
13	Need busses that go direct to Tunbridge Wells	9/12/2021 1:32 PM
14	Daughter uses bus for school.	9/12/2021 1:26 PM
15	Routes not close enough to the middle of the village. At the moment busees often stop either at The Camden or the Hospital.	9/12/2021 12:51 PM
16	Journeys take too long. Need better identification of bus times on the website.	9/12/2021 12:31 PM
17	Buses are heavily polluting. They should be electric or hydrogen only through the village.	9/9/2021 1:42 PM
18	Buses polluting ludicrously oversized unreliable transport	8/30/2021 11:43 AM
19	Sometimes they just don't turn up	8/29/2021 12:46 PM
20	More routes to North Farm Ind. Estate for the kids to go to the cinema and bowling	8/21/2021 6:16 PM
21	We need to encourage more users and ensure the elderly have buses as vital to them to get around. The Rushall bus service is very good they operate a small bus l(16 seater on a regular bases).	8/3/2021 10:53 AM

Q26 Whilst the neighbourhood plan cannot influence local speed limits, we would be keen to know if you would be supportive of a 20mph zone through the village?

Answered: 115 Skipped: 45

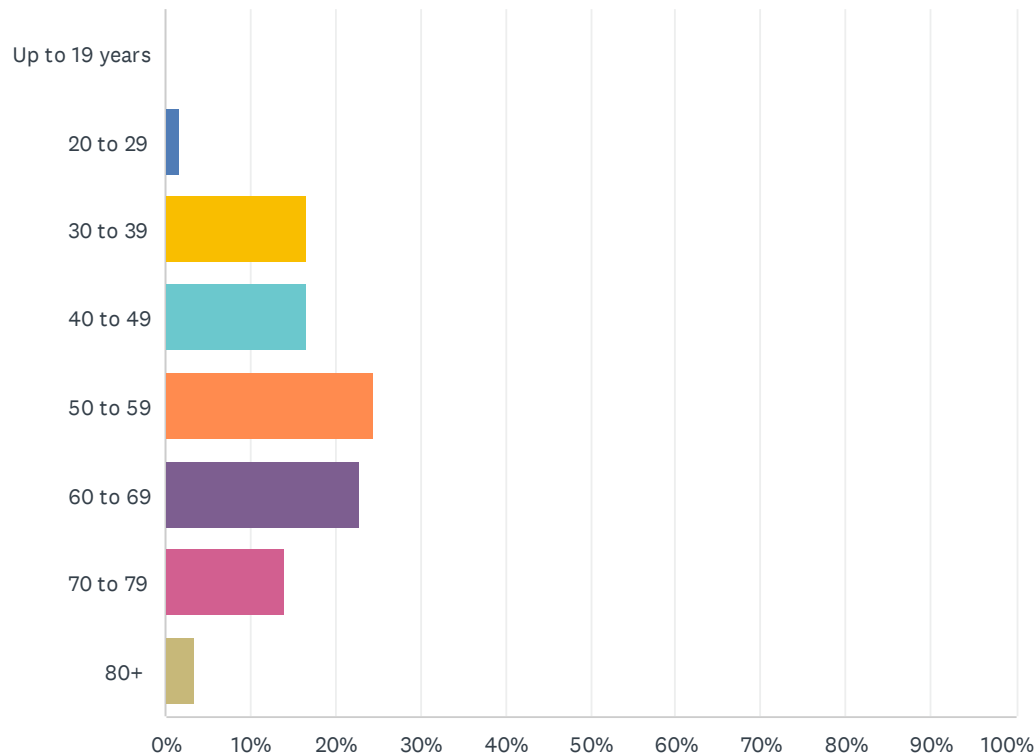


ANSWER CHOICES	RESPONSES	
Yes - in the village centre	24.35%	28
Yes - throughout the entire village	36.52%	42
Not sure	8.70%	10
No	23.48%	27
Other (please specify)	6.96%	8
TOTAL		115

#	OTHER (PLEASE SPECIFY)	DATE
1	Enforcement of existing 30 mph speed limits might be a start.tart.	9/25/2021 11:53 PM
2	Only close to Schools	9/25/2021 12:43 PM
3	Residential roads, Canterbury road for example	9/24/2021 4:46 PM
4	Outside the Primary School	9/16/2021 1:41 PM
5	Residential, but not on main roads.	9/12/2021 4:14 PM
6	only past the Primary School, otherwise it is more dangerous and causes more pollution.	9/10/2021 11:05 AM
7	Without question 20mph main arteries in village.	8/30/2021 11:43 AM
8	Maybe by school.	8/17/2021 7:40 PM

Q27 What age bracket do you fall into?

Answered: 114 Skipped: 46



ANSWER CHOICES	RESPONSES	
Up to 19 years	0.00%	0
20 to 29	1.75%	2
30 to 39	16.67%	19
40 to 49	16.67%	19
50 to 59	24.56%	28
60 to 69	22.81%	26
70 to 79	14.04%	16
80+	3.51%	4
TOTAL		114